

STAMFORD

FAIRFIELD CO.

Connecticut

Sanborn-Perris
LIMITED CO.
11 Broadway, New York

Nov. 1901

Copyright 1901, by the Sanborn-Perris Map Co. Limited

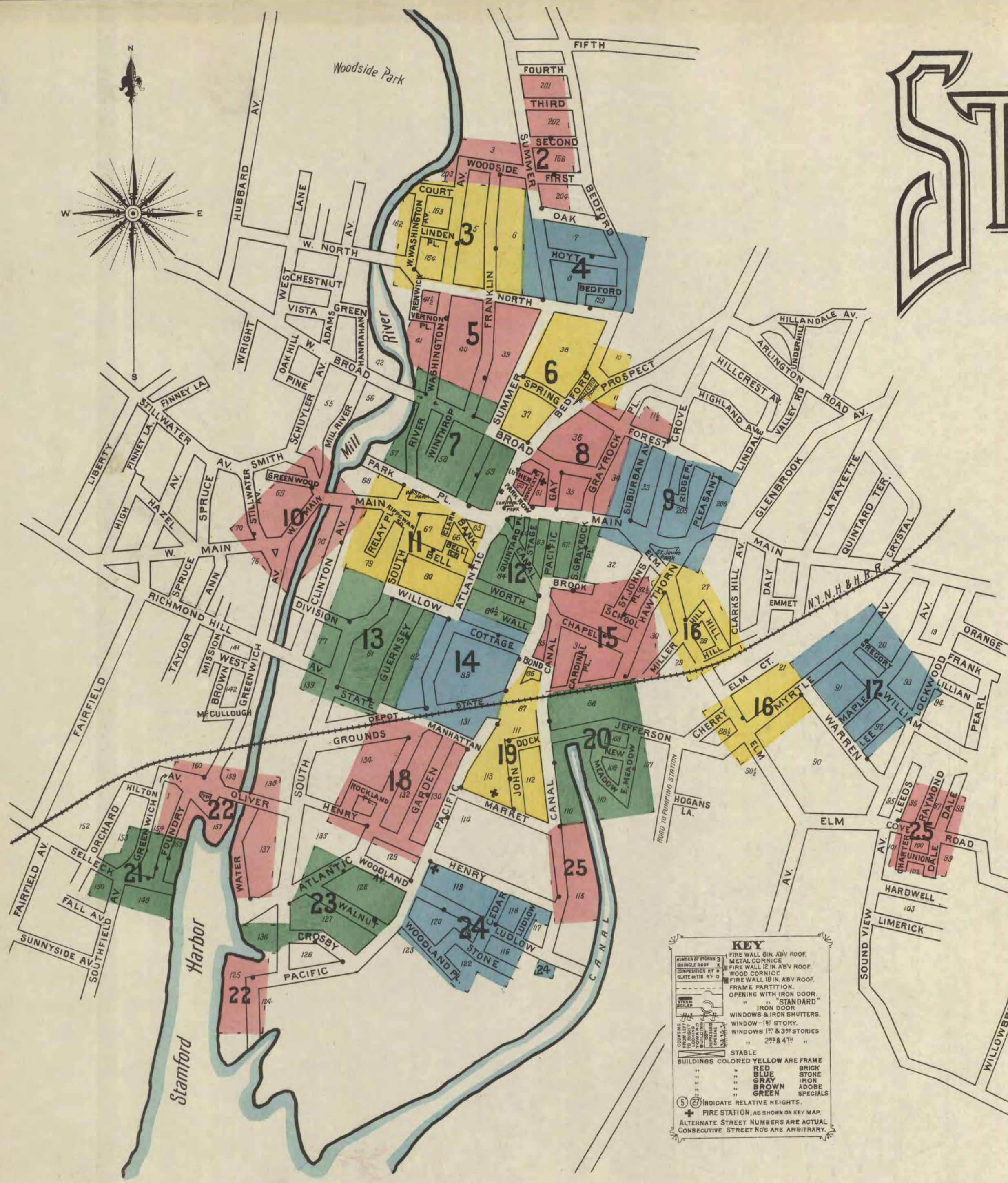
Population 18000. Prev. Winds, West.

WATER FACILITIES Water works owned by Stamford Water Co. Gravity system. Water supply from Cox's Dam on Mill River located 6 miles North of Central Park, elevation 171 ft. above tide water. Water conveyed to town through two lines of cement and iron pipes, 12" and 16" diam. Trinity Lake and Meads Pond, capacity 300 million galls each, are reserve reservoirs. 60 miles of water pipes, 133 hydrants, average pressure 45 to 61 lbs. per sq. in. Average daily consumption 2 million galls.

FIRE DEPARTMENT, 6 fully paid men, 44 Call men, 8 horses. Gamewell fire alarm system, 27 boxes, two steam fire engines. One aerial hook & ladder truck 70 ft., two hose carriages. One hand hose cart. 3500 ft. 2 1/2" rubber lined hose. Grades practically level.

THE LIBRARY OF CONGRESS
Two Copies Received
JAN. 3 1902
Copyright entry
Jan. 17 1902
CLASS. LOC. NO.
1466
COPY 3

Library of Congress
NO. 1466
Maps & Charts

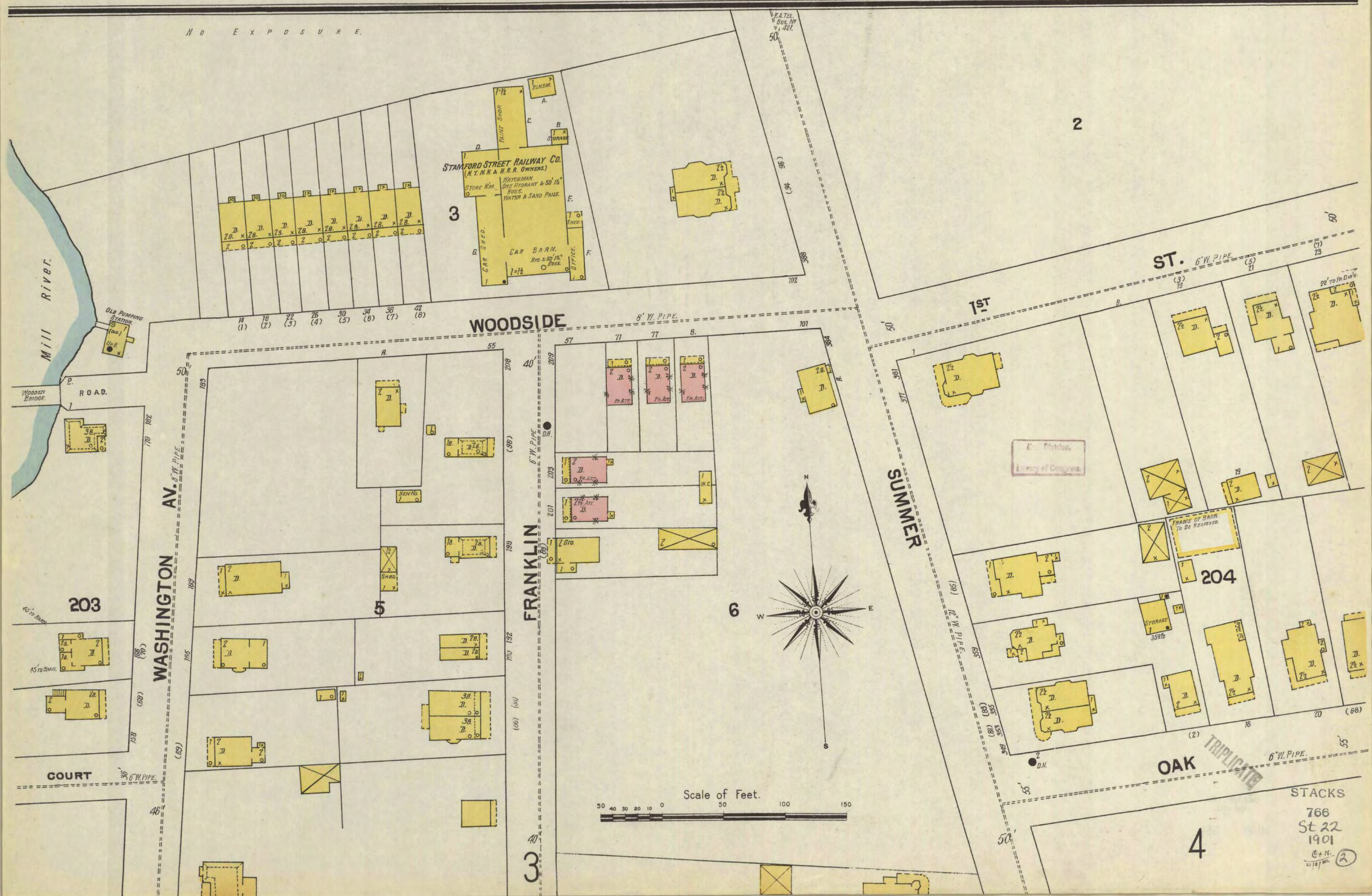
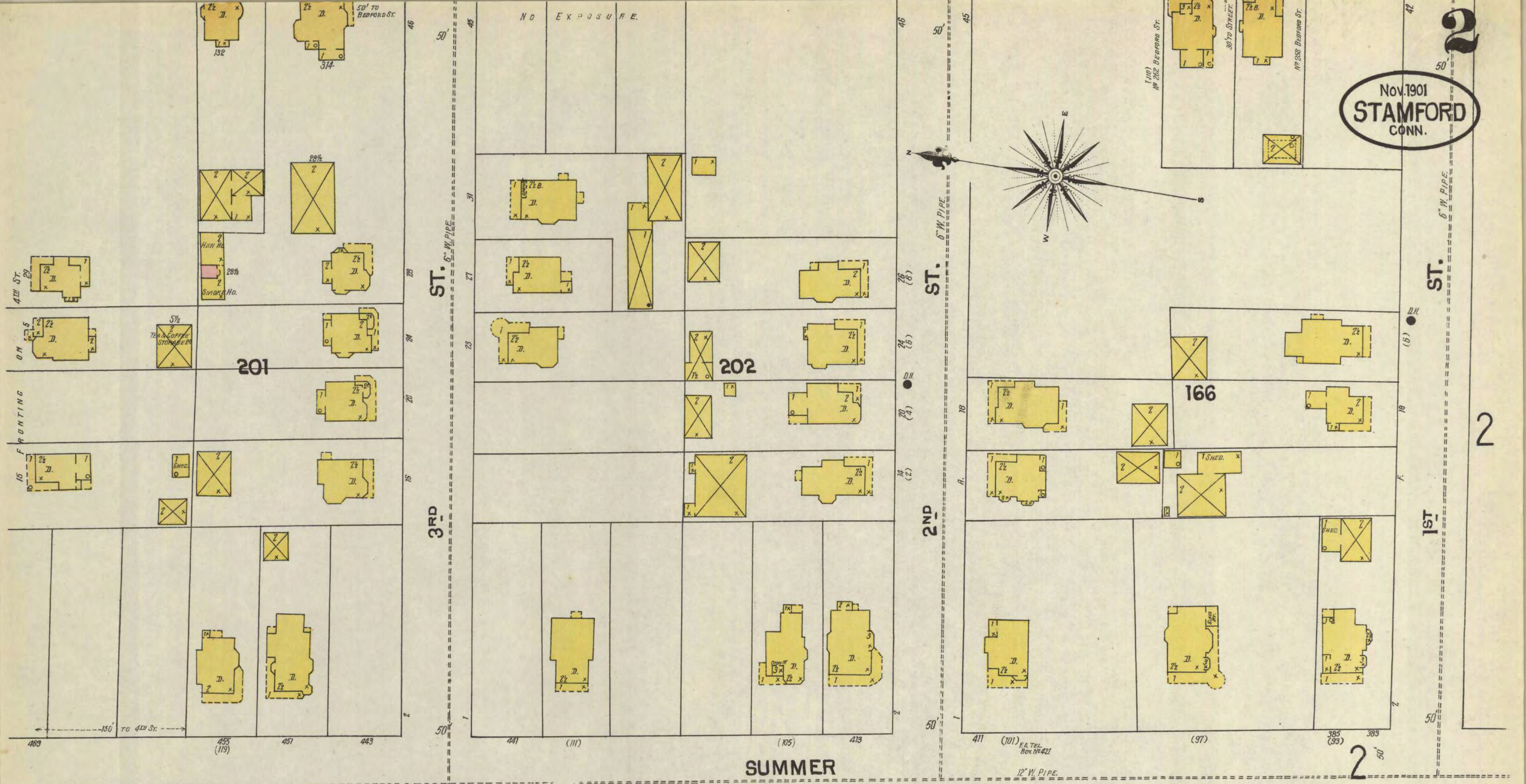


INDEX.

STREETS.		D		L		M		N		O		P		Q		R		S		T		U		V		W		X		Y		Z																																																																																																									
Advocate Place,	8	Dale,	1-66	Lee,	1-50	Main,	1-124	New,	32-124	Pacific,	670-778	Third,	1-46	Bethlehem Mission,	10	Johnson Lumber Co.,	12	St. John's Episcopal Church,	9	<td>Atlantic,</td> <td>1-141</td> <td>Division,</td> <td>37-66</td> <td>Linden Place,</td> <td>1-32</td> <td>Meadows,</td> <td>1-53</td> <td>Market Ave.,</td> <td>19</td> <td>North,</td> <td>32-124</td> <td>Oak,</td> <td>1-55</td> <td>Cardinal Place,</td> <td>1-69</td> <td>Dock,</td> <td>19</td> <td>Lookwood,</td> <td>17</td> <td>Manhattan,</td> <td>1-93</td> <td>Mill River,</td> <td>1-32</td> <td>Second,</td> <td>1-61</td> <td>Stages,</td> <td>131-225</td> <td>Cedar,</td> <td>1-70</td> <td>Elm,</td> <td>27-94</td> <td>Luther,</td> <td>8</td> <td>Maple Ave.,</td> <td>53-136</td> <td>Meadow,</td> <td>1-53</td> <td>Spring,</td> <td>1-42</td> <td>State,</td> <td>110-206</td> <td>Chapel,</td> <td>1-36</td> <td>Forest,</td> <td>8</td> <td>Raymond,</td> <td>1-44</td> <td>Richmond Hill Ave.,</td> <td>13</td> <td>St. John's Place,</td> <td>15-52</td> <td>School,</td> <td>1-61</td> <td>Walnut,</td> <td>1-19</td> <td>Warren,</td> <td>2-78</td> <td>Washington Ave.,</td> <td>1-16</td> <td>Water,</td> <td>1-86</td> <td>William,</td> <td>1-80</td> <td>Willow,</td> <td>1-41</td> <td>Woodland Ave.,</td> <td>1-67</td> <td>Woodside,</td> <td>1-102</td> <td>Worth,</td> <td>1-120</td> <td>Woodland Pl.,</td> <td>126</td> <td>Wheatland,</td> <td>123</td> <td>Woodland Fr.,</td> <td>116</td> <td>Cherry,</td> <td>304</td> <td>Elm Ct.,</td> <td>21</td> <td>Maple,</td> <td>55</td> <td>Warren,</td> <td>1-17</td> <td>Woodland Fr.,</td> <td>116</td> <td>Greenwood,</td> <td>1-32</td> <td>Gregory,</td> <td>17</td> <td>Grove,</td> <td>80-93</td> <td>Guernsey,</td> <td>1-88</td> <td>Hawthorn,</td> <td>1-20</td> <td>Hoyt,</td> <td>1-68</td> <td>Clinton Ave.,</td> <td>1-60</td> <td>Jefferson,</td> <td>1-78</td> <td>20</td> <td>Sumner,</td> <td>1-153</td> <td>St. Andrew's Episcopal Church,</td> <td>5</td> <td>St. Andrew's Episcopal Church,</td> <td>19 & 20</td> <td>St. John's Catholic Church,</td> <td>11</td> <td>Yale & Towne Mfg Co.,</td> <td>18</td> <td>Y. M. C. A. Hall,</td> <td>7</td>	Atlantic,	1-141	Division,	37-66	Linden Place,	1-32	Meadows,	1-53	Market Ave.,	19	North,	32-124	Oak,	1-55	Cardinal Place,	1-69	Dock,	19	Lookwood,	17	Manhattan,	1-93	Mill River,	1-32	Second,	1-61	Stages,	131-225	Cedar,	1-70	Elm,	27-94	Luther,	8	Maple Ave.,	53-136	Meadow,	1-53	Spring,	1-42	State,	110-206	Chapel,	1-36	Forest,	8	Raymond,	1-44	Richmond Hill Ave.,	13	St. John's Place,	15-52	School,	1-61	Walnut,	1-19	Warren,	2-78	Washington Ave.,	1-16	Water,	1-86	William,	1-80	Willow,	1-41	Woodland Ave.,	1-67	Woodside,	1-102	Worth,	1-120	Woodland Pl.,	126	Wheatland,	123	Woodland Fr.,	116	Cherry,	304	Elm Ct.,	21	Maple,	55	Warren,	1-17	Woodland Fr.,	116	Greenwood,	1-32	Gregory,	17	Grove,	80-93	Guernsey,	1-88	Hawthorn,	1-20	Hoyt,	1-68	Clinton Ave.,	1-60	Jefferson,	1-78	20	Sumner,	1-153	St. Andrew's Episcopal Church,	5	St. Andrew's Episcopal Church,	19 & 20	St. John's Catholic Church,	11	Yale & Towne Mfg Co.,	18	Y. M. C. A. Hall,	7

* Indicates only one side of Street shown.

STACKS
766
TRIPlicate
STACKS
766
St 22
1901
①



SUMMER

Nov. 1901
STAMFORD
CONN.

3

4

6

FRANKLIN

2

5

NORTH

5

WASHINGTON AV.

COURT

PL.

LINDEN

163

164

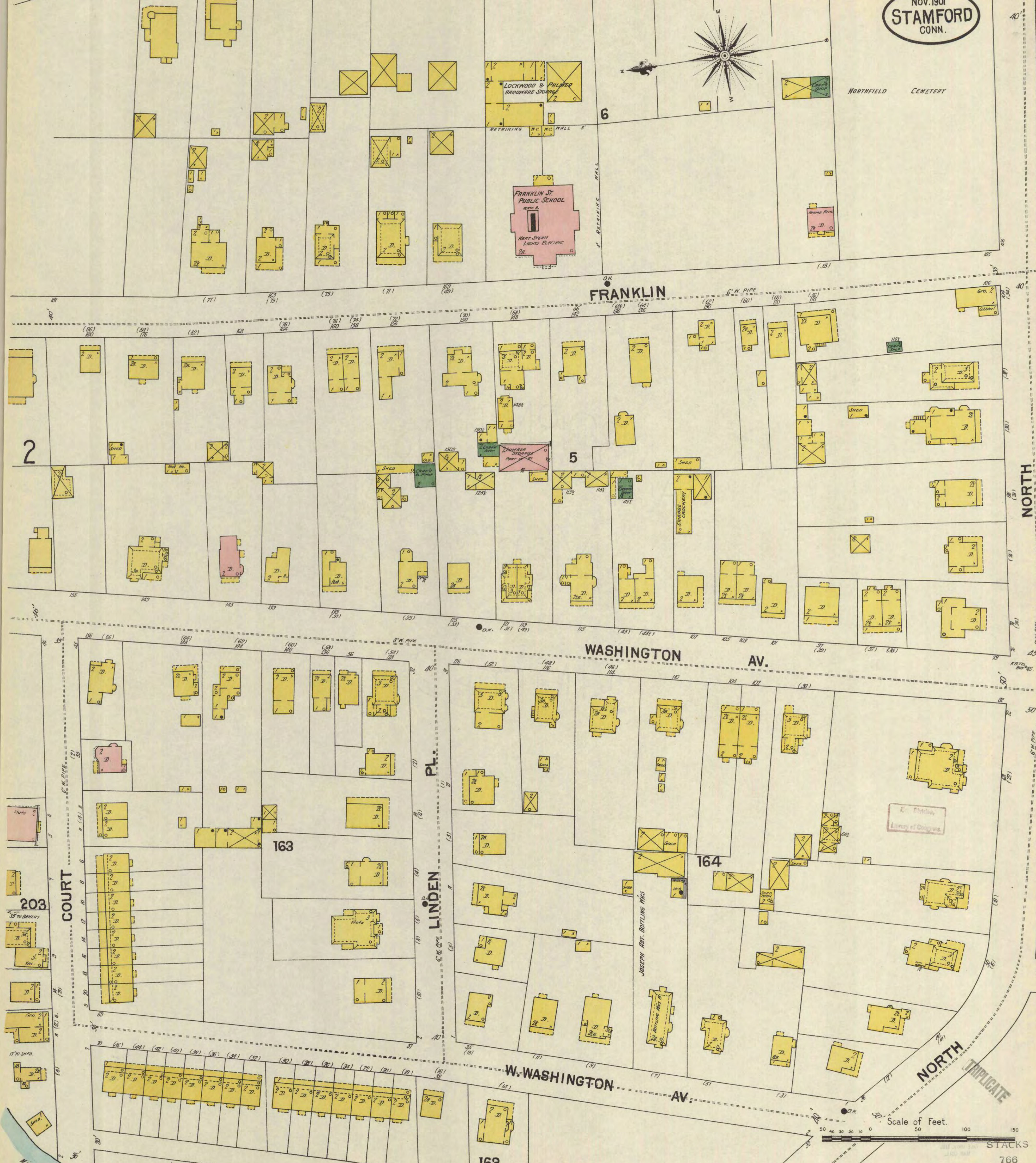
W. WASHINGTON AV.

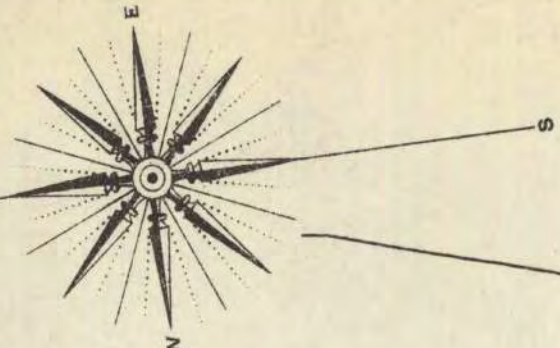
NORTH
IMPLICATE

162

Scale of Feet.
0 50 100 150

STACKS
766
St 22
1901
3





2

BEDFORD

BEDFORD

PL

BEDFORD

BEDFORD

NORTH

SUMMER

HOYT

OAK

LONG RIDGE DAIRY

7

8

6

3

NORTHFIELD CEMETERY

Library of Congress

Scale of Feet. 50 100 150

STACKS

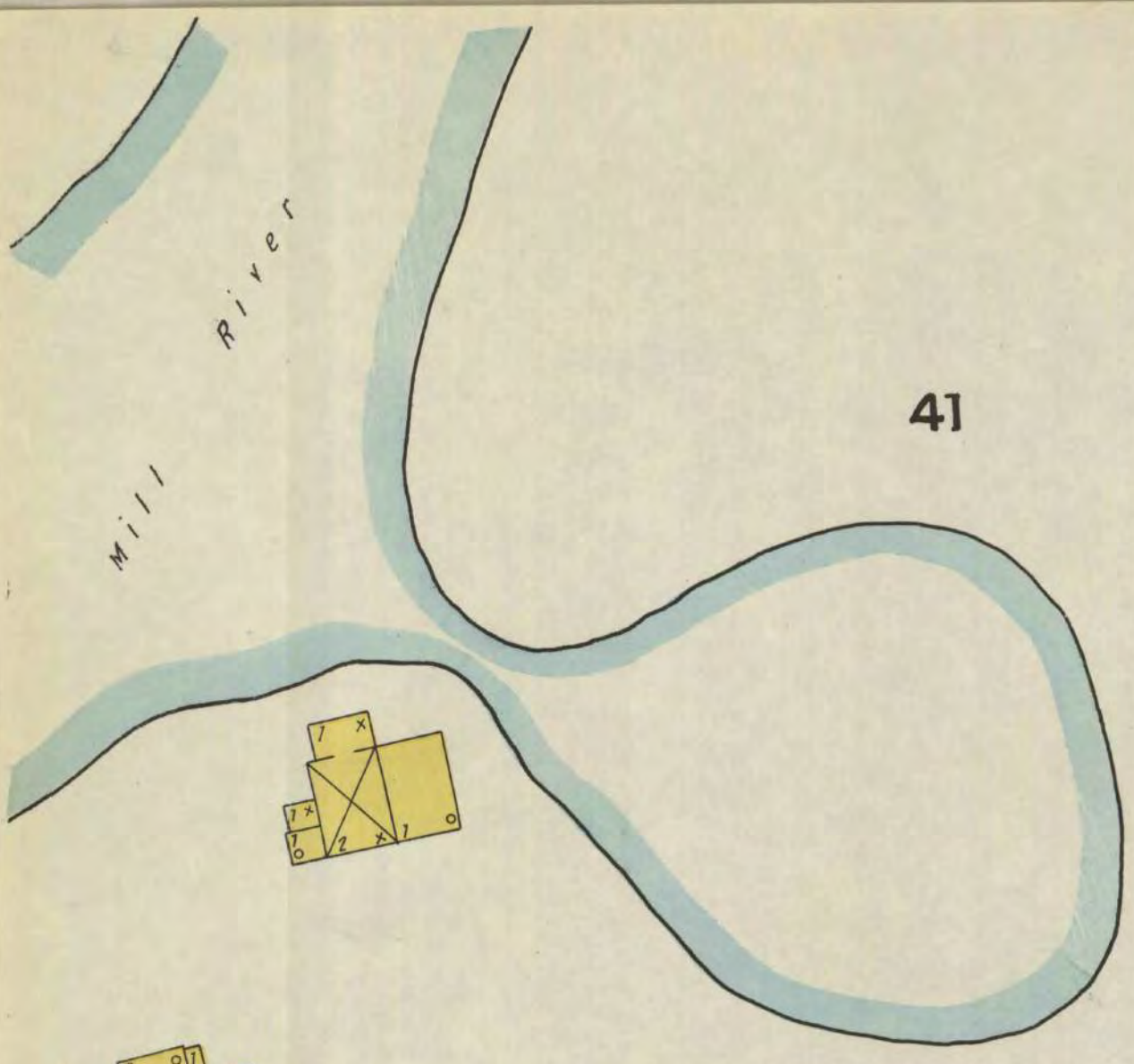
766
St 22
1901

5

NOV. 1901
STAMFORD
CONN.

5

4



41

RENWICK

VERNON
PL.

41 1/2

39

NORTH

5

SUMMER

6

WASHINGTON

40

3

HITRON

ST ANDREWS EPISC. CHURCH
LIGHT, SPERM, LAMPS, GAS & ELECTRIC
BY THE CHURCH

C E M E T E R Y

FRANKLIN

39

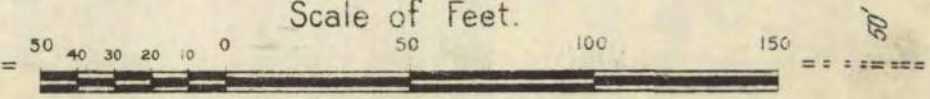
5

TRIPPLICATE

STACKS
766
57 22
1901
(5)

SUMMER


Scale of Feet.



6

SPRING ST.

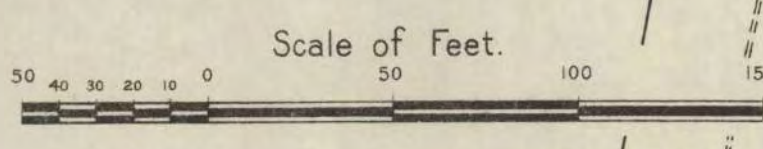
Nov. 1901
STAMFORD
CONN.



Mrs. H. B. S. DEYAN
YOUNG LADIES BOARDING SCHOOL

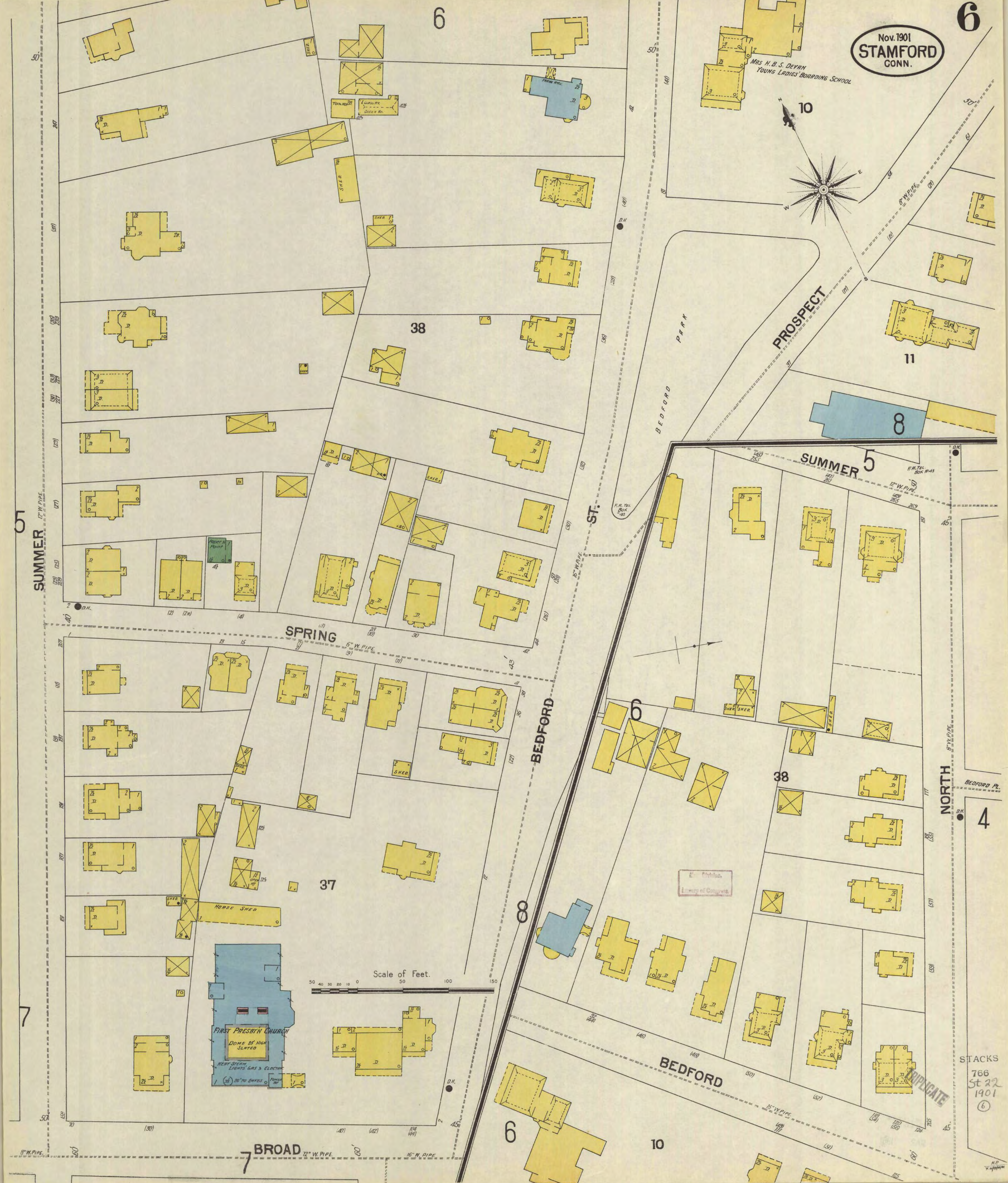
FIRST PRESBYN CHURCH
DOME 25' HIGH
SLOPED
HEAT, STEAM, LIGHTS, GAS & ELECTRIC
7' (30) 20' TO EXPOS

HORSE SHED



STACKS
766
St 22
1901
6

DUPLICATE



Mill River

57

41

WASHINGTON AV.

COMPANY C. 48 REGT
CONN. N.G.
ARMORY

RIVER

40


5

PARK PL.

58 WINTHROP ST.

BROAD

FRANKLIN



SUMMER

39

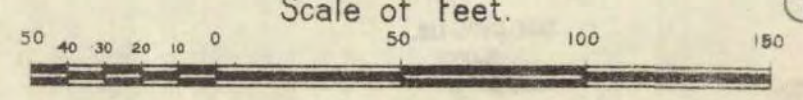
6

59

Library of Congress

TRIPlicate
STACKS
766
St 22
1901
①

Scale of Feet.

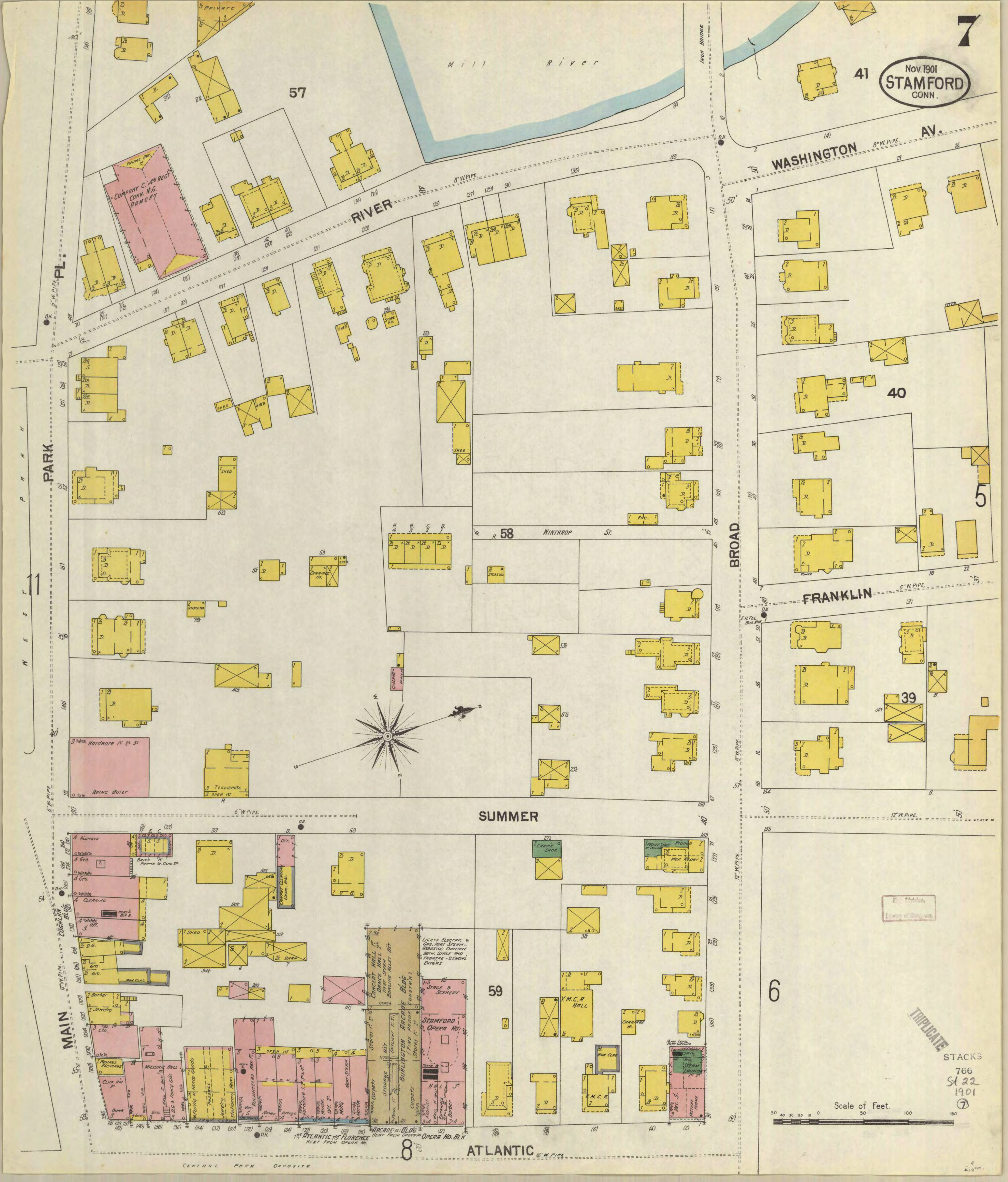


MAIN

ATLANTIC

8

CENTRAL PARK OPPOSITE



Nov. 1901
STAMFORD
CONN.

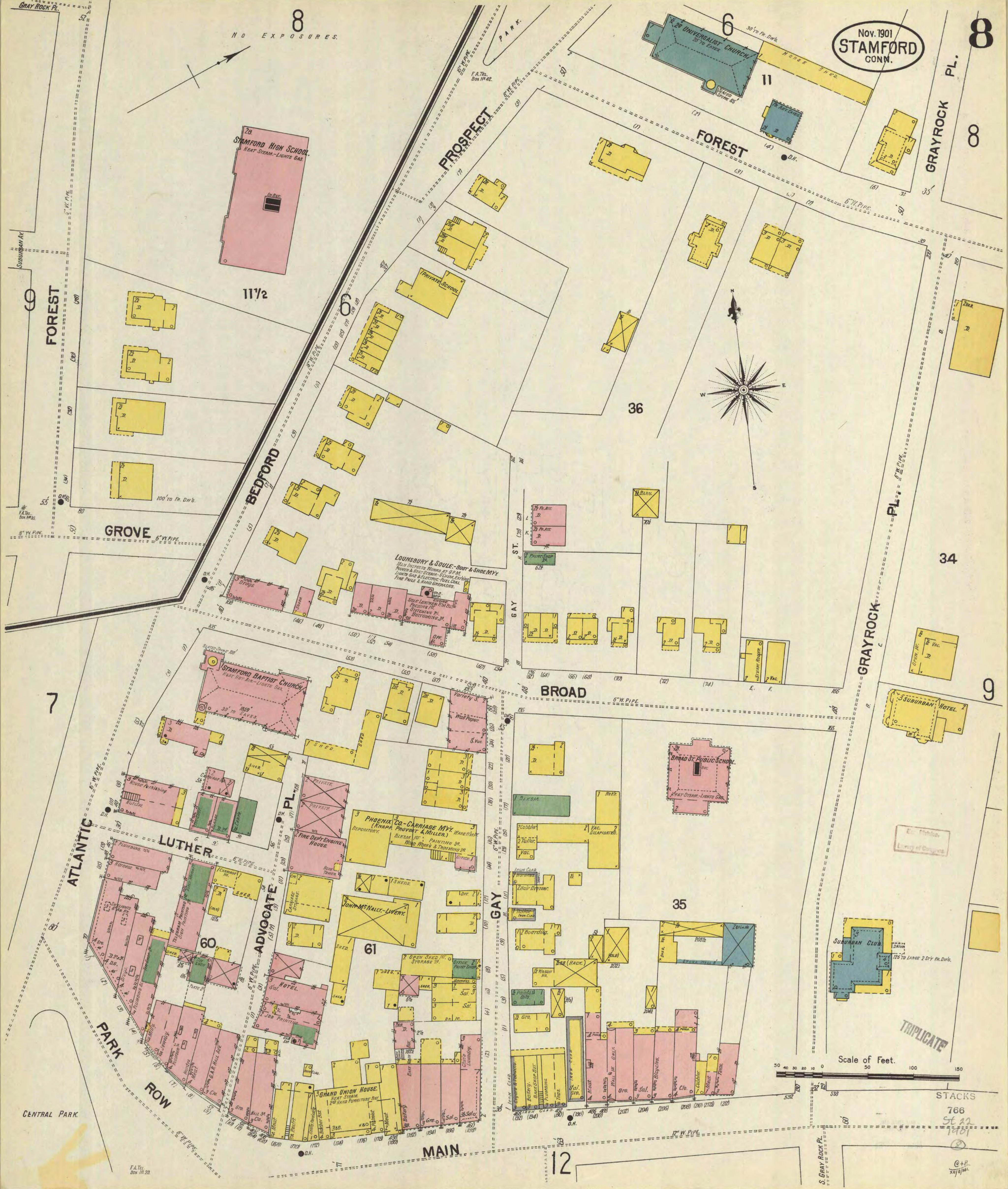
8
NO EXPOSURES.

8

8

9

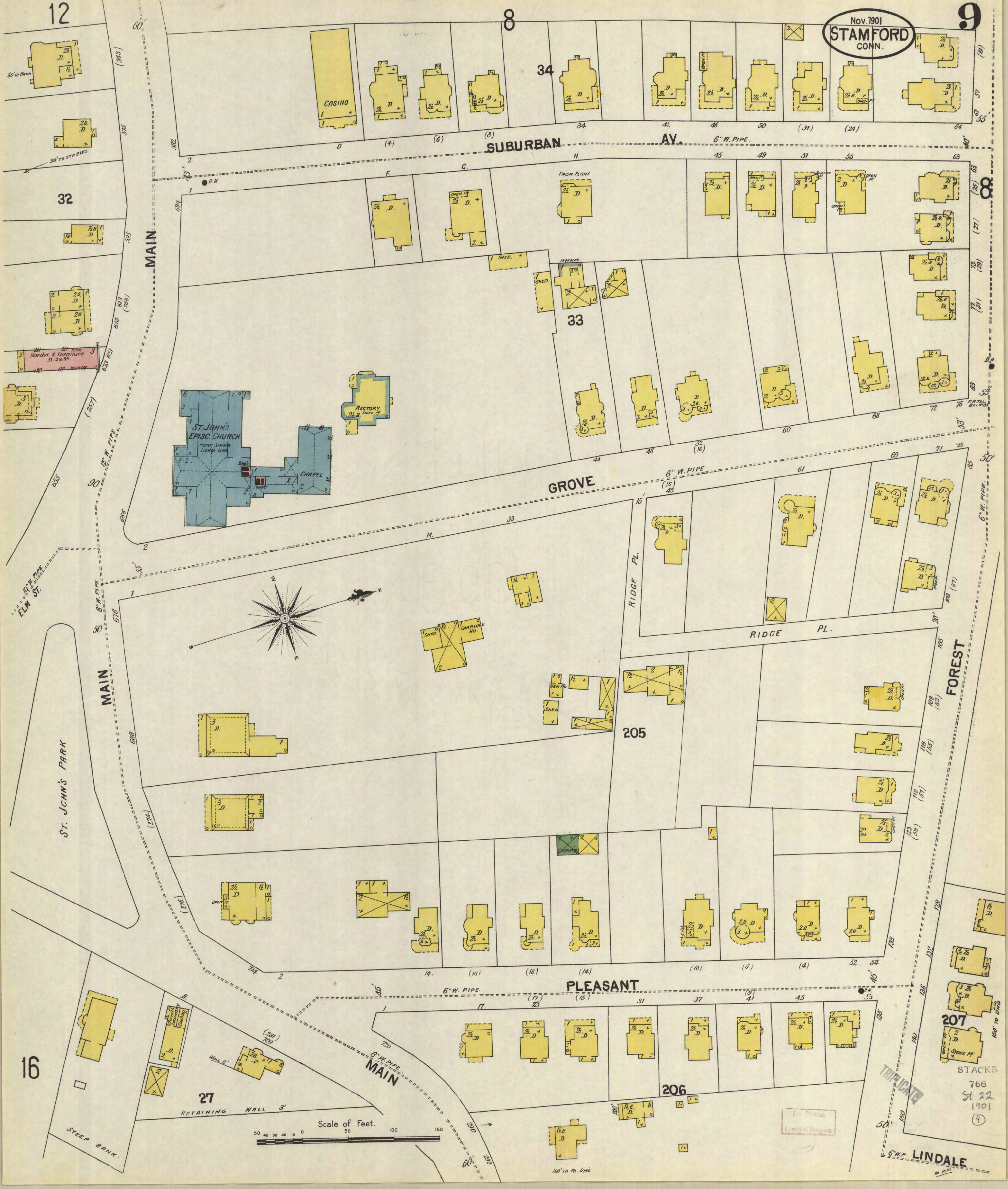
766
St. 17
74701



Scale of Feet.
0 50 100 150

F.A.T. TEL.
Box 115, 23.

© + P.
1901



MAIN

SUBURBAN AV.

GROVE

PLEASANT

FOREST

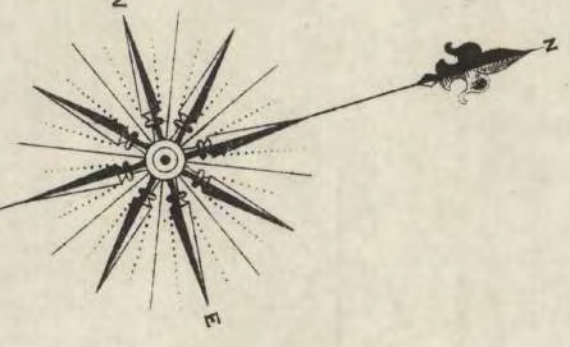
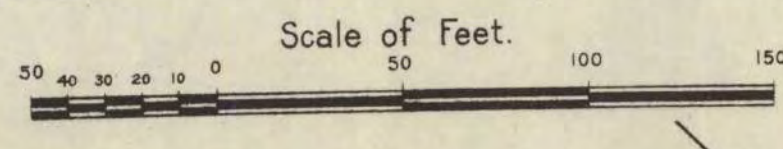
LINDALE

ST. JOHN'S EPISC. CHURCH
HEAT, STEAM, LIGHTS, GAS

RECTORY
STONE OF

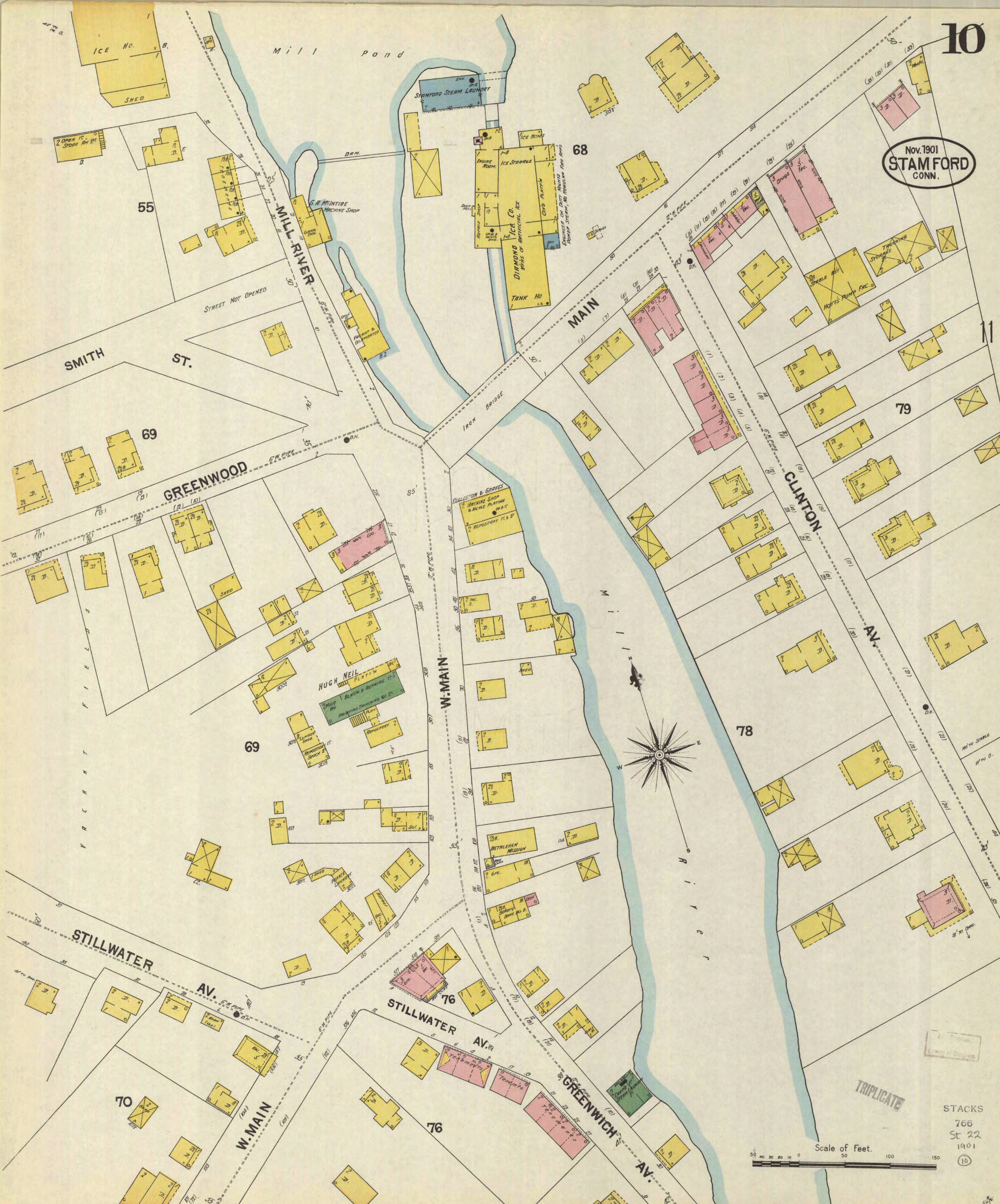
CASINO

RETAINING WALL 3'



STACKS
766
St 22
1901
(9)

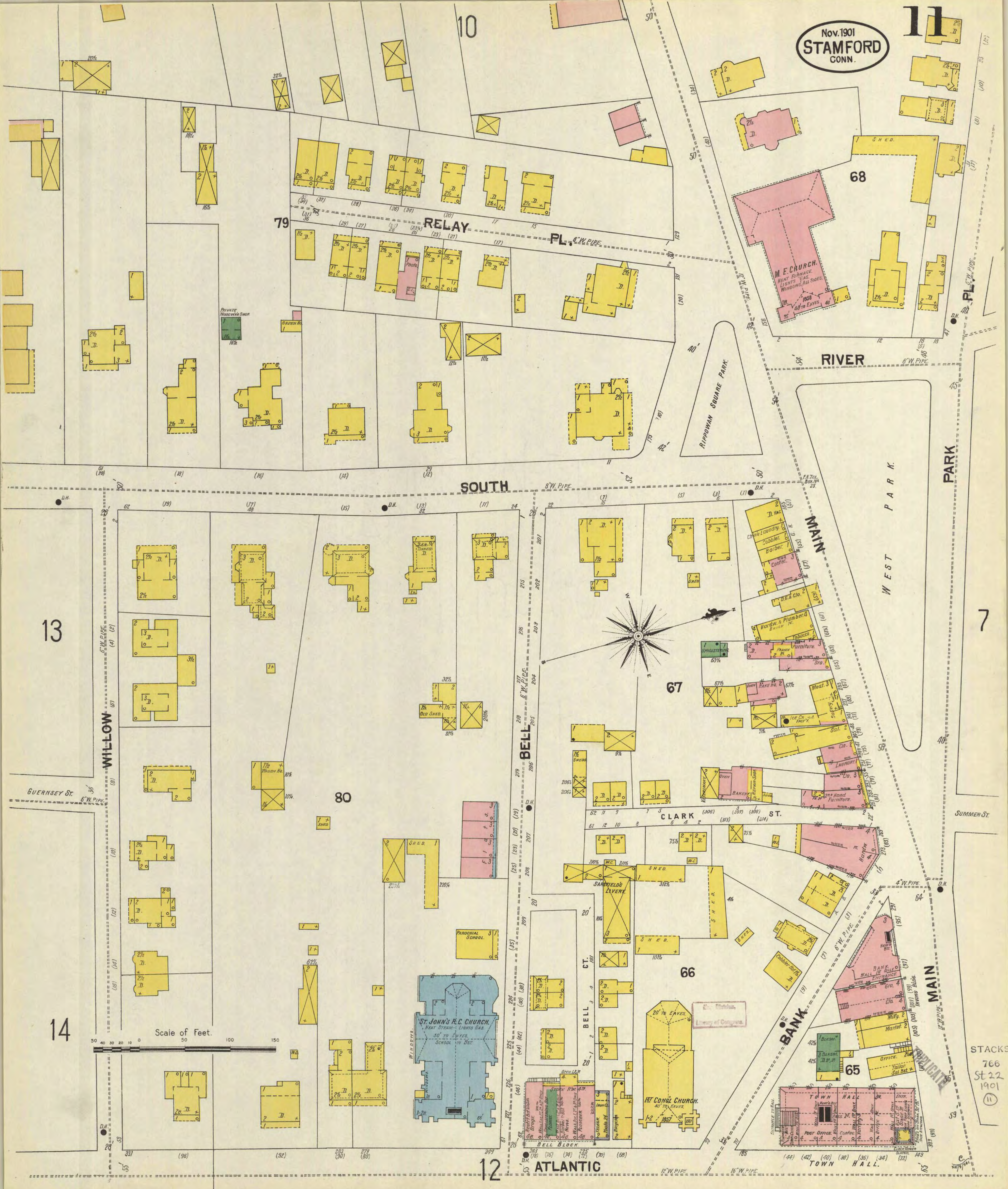
Nov. 1901
STAMFORD
CONN.



Scale of Feet.
50 40 30 20 10 0 50 100 150

STACKS
766
St 22
1901
10

TRIPPLICATE



Scale of Feet.
50 40 30 20 10 0 50 100 150

STACKS
766
St 22
1901
(11)

Nov 1901
STAMFORD
CONN.

12
9

32

15

TRIPPLICATE

STACKS
766
St 22
1901
12

8

MAIN

CANAL

WORTH

84 1/2

PACIFIC

BROOK

PACIFIC

WALL

CENTRAL PARK

QUINTARD'S BLOCK

HUBBARD'S BLOCK

64

63

62

84

11

ATLANTIC

ADVOCATE BLDG

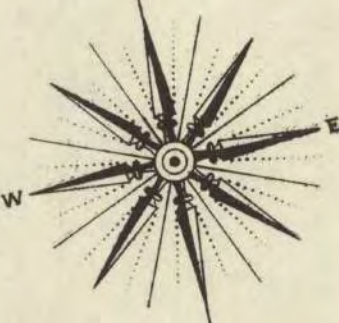
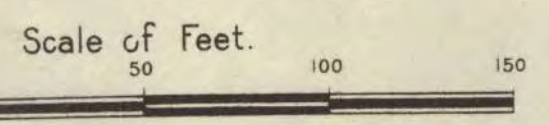
THE FERGUSON LIBRARY

STAMFORD ADVOCATE

STAMFORD FOUNDRY Co.

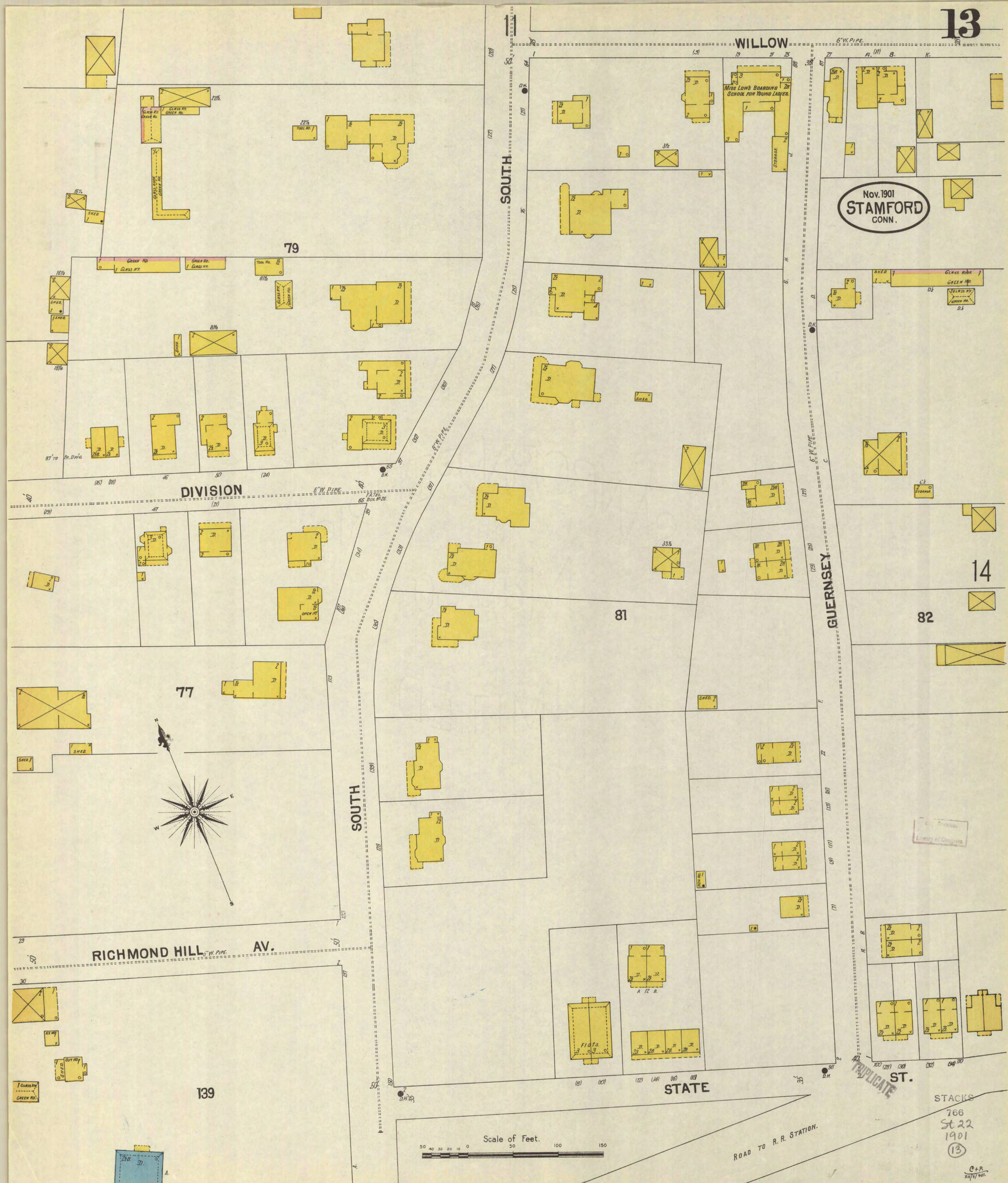
JOHNSON LUMBER Co.

DR. A. C. HEXAMER - SALE & BOARDING STABLE



14

© P. B.



Nov. 1901
STAMFORD
CONN.

DIVISION

WILLOW

SOUTH

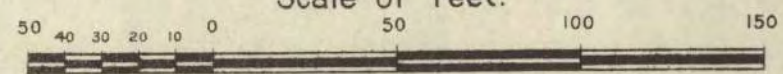
GUERNSEY

RICHMOND HILL AV.

STATE

ST.

Scale of Feet.



ROAD TO R.R. STATION.

PLIQUATE

STACKS
766
St 22
1901
13

C+P
2/15/1901

Nov. 1901
STAMFORD
CONN.

11

12

14

15

84 1/2

WILLOW

WALL ST.

COTTAGE

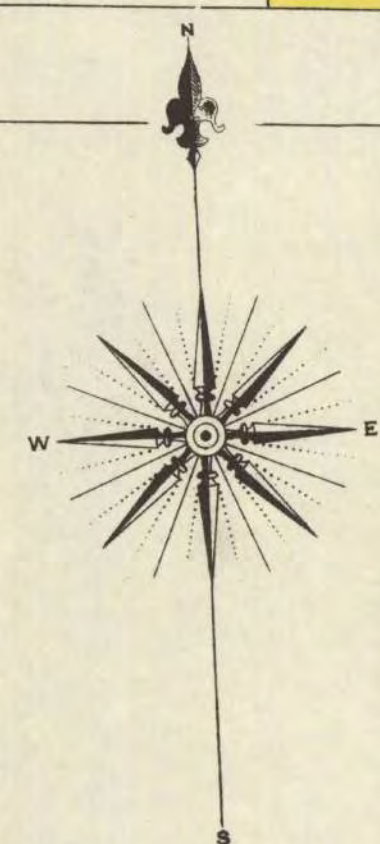
PACIFIC

BARTELS & CO. - LUMBER YARD. (IN THE HANDS OF RECEIVER).

ATLANTIC

82

83



19

13

STATE

N.Y.N.H. & H.R.R.

131

N.Y.N.H. & H.R.R. POWER STATION
NO. 2.
MEN ON DUTY ALL NIGHT.

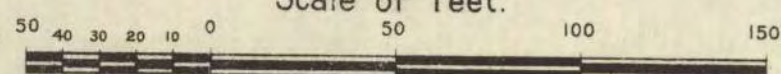
PACIFIC

MANHATTAN

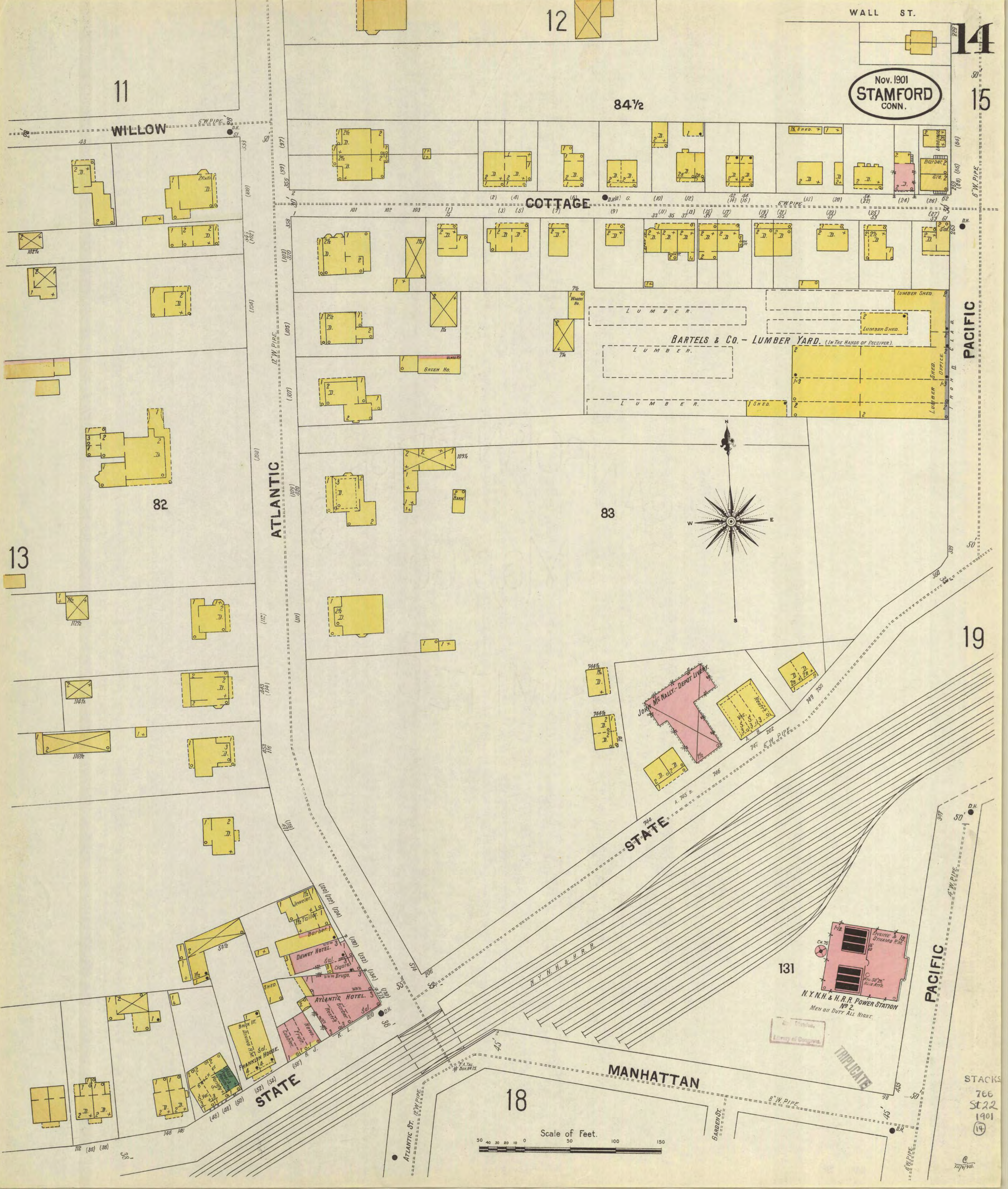
18

STATE

Scale of Feet.



STACKS
766
St 22
1901
(14)

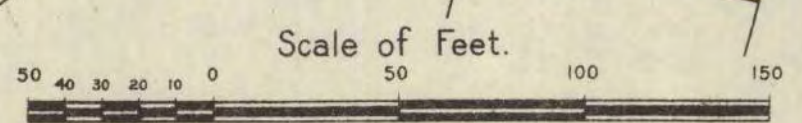
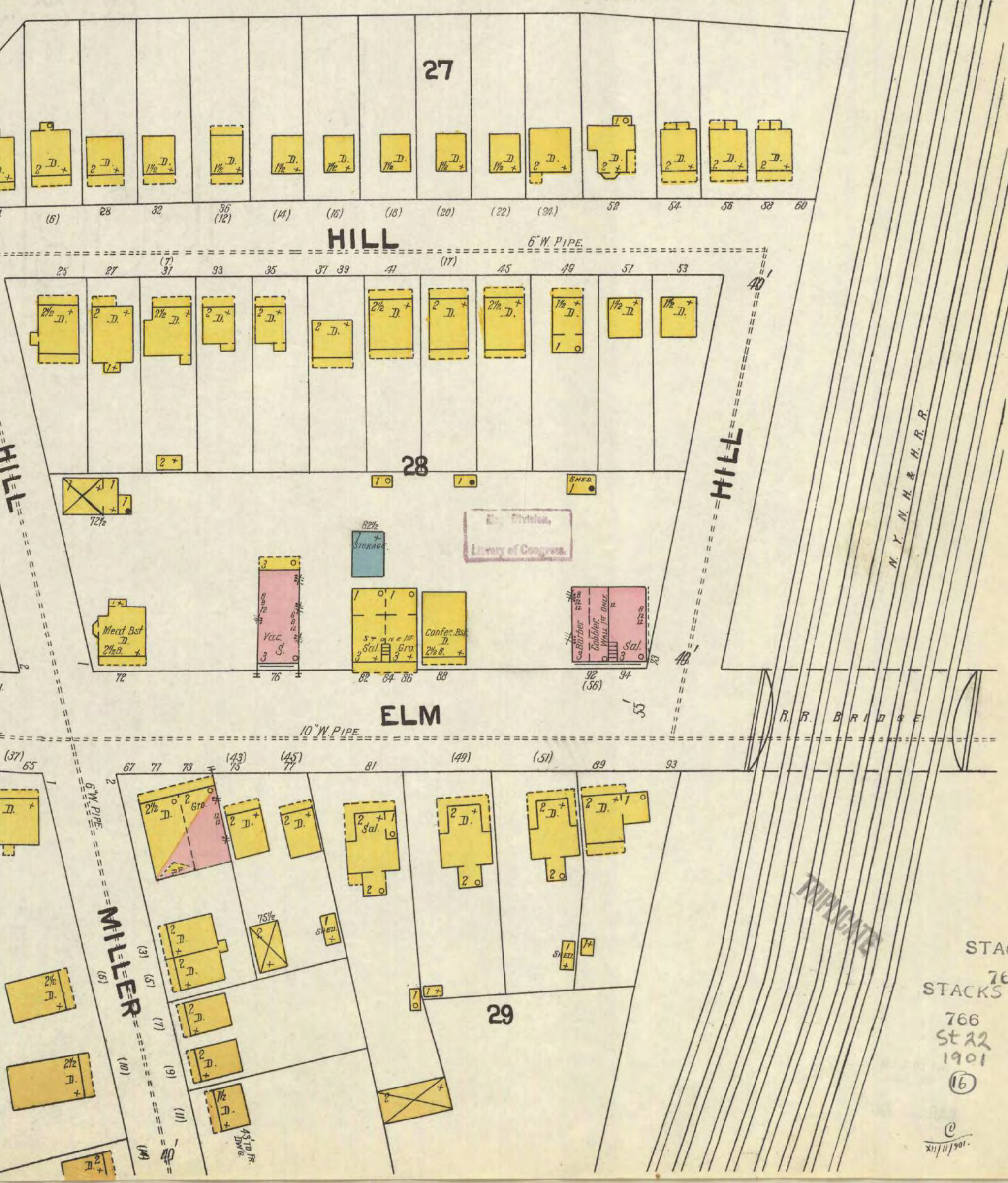
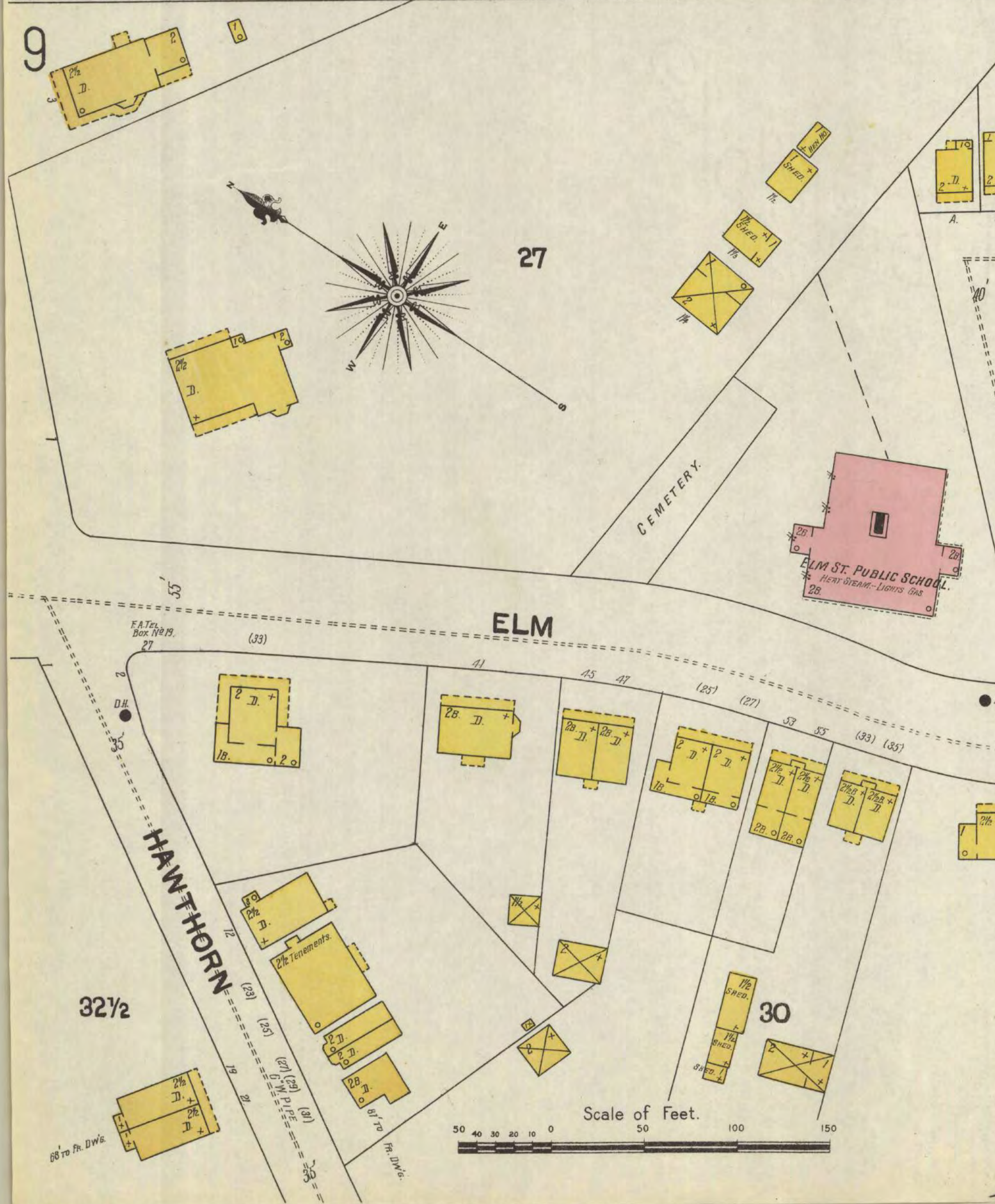
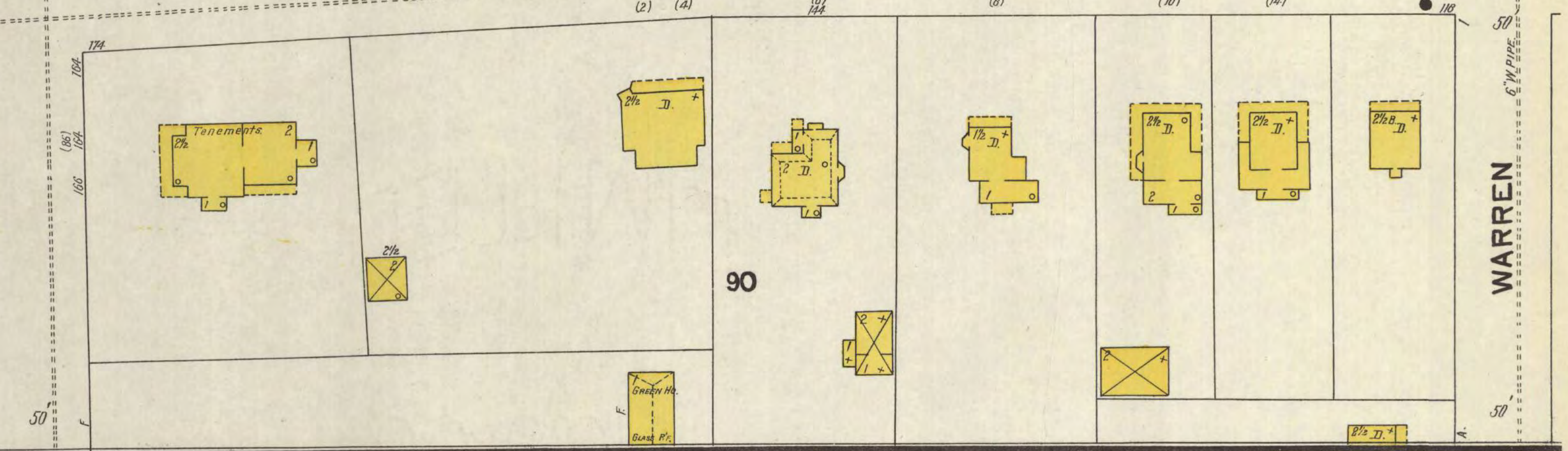
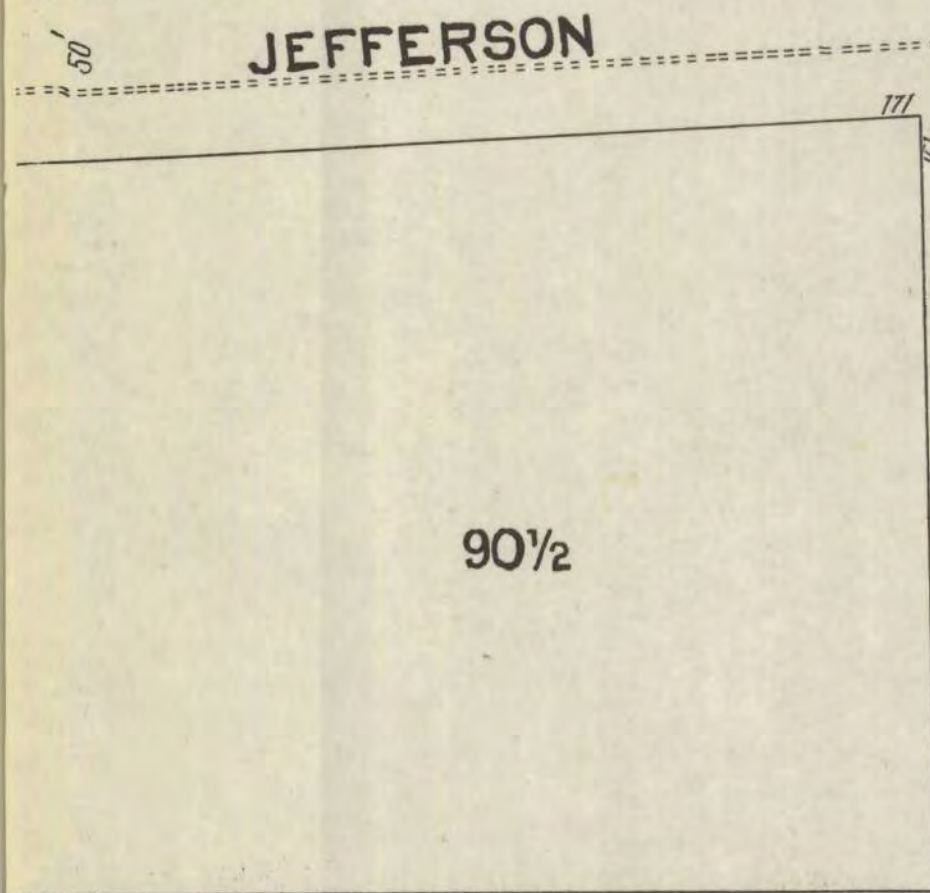
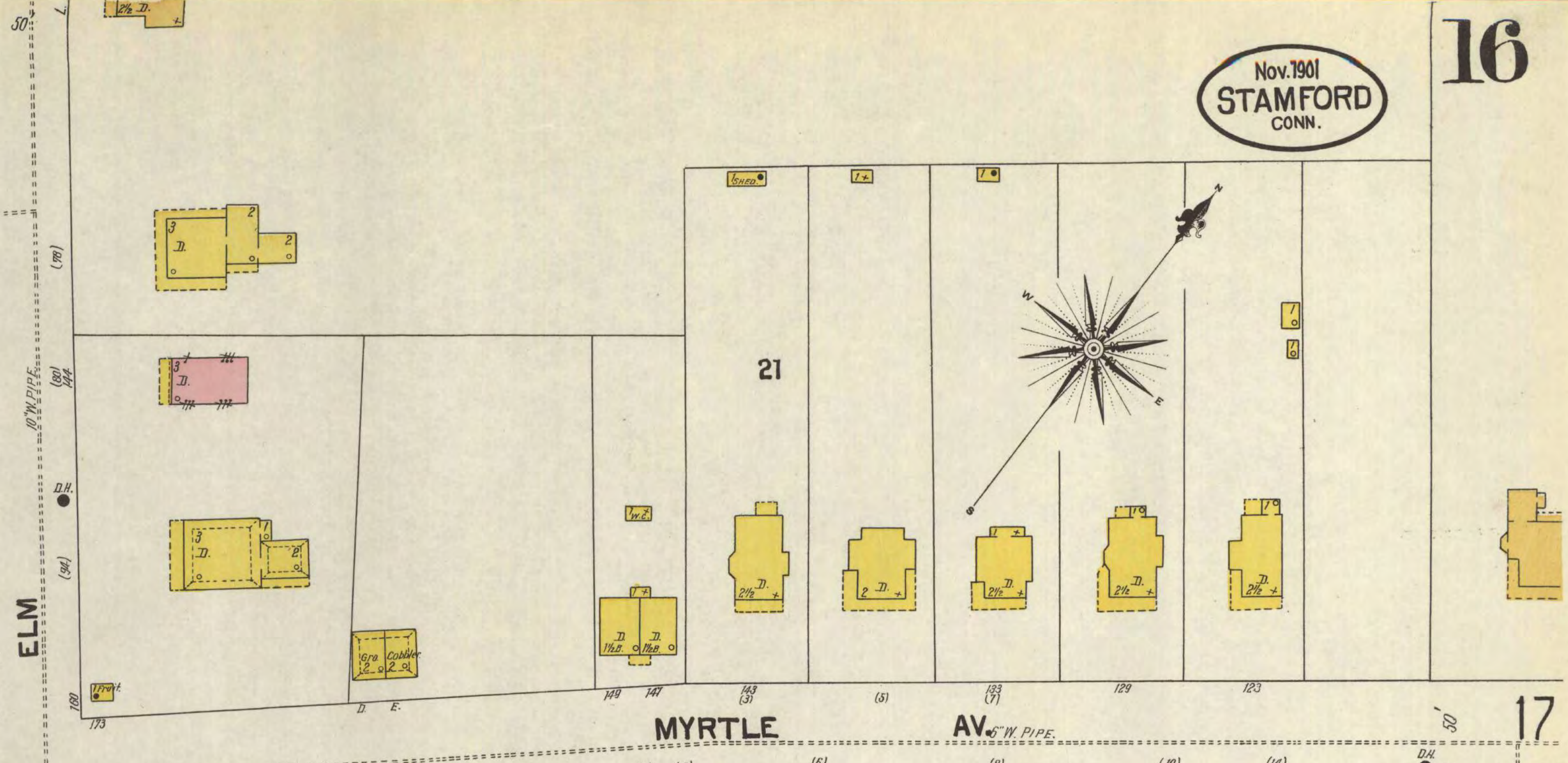
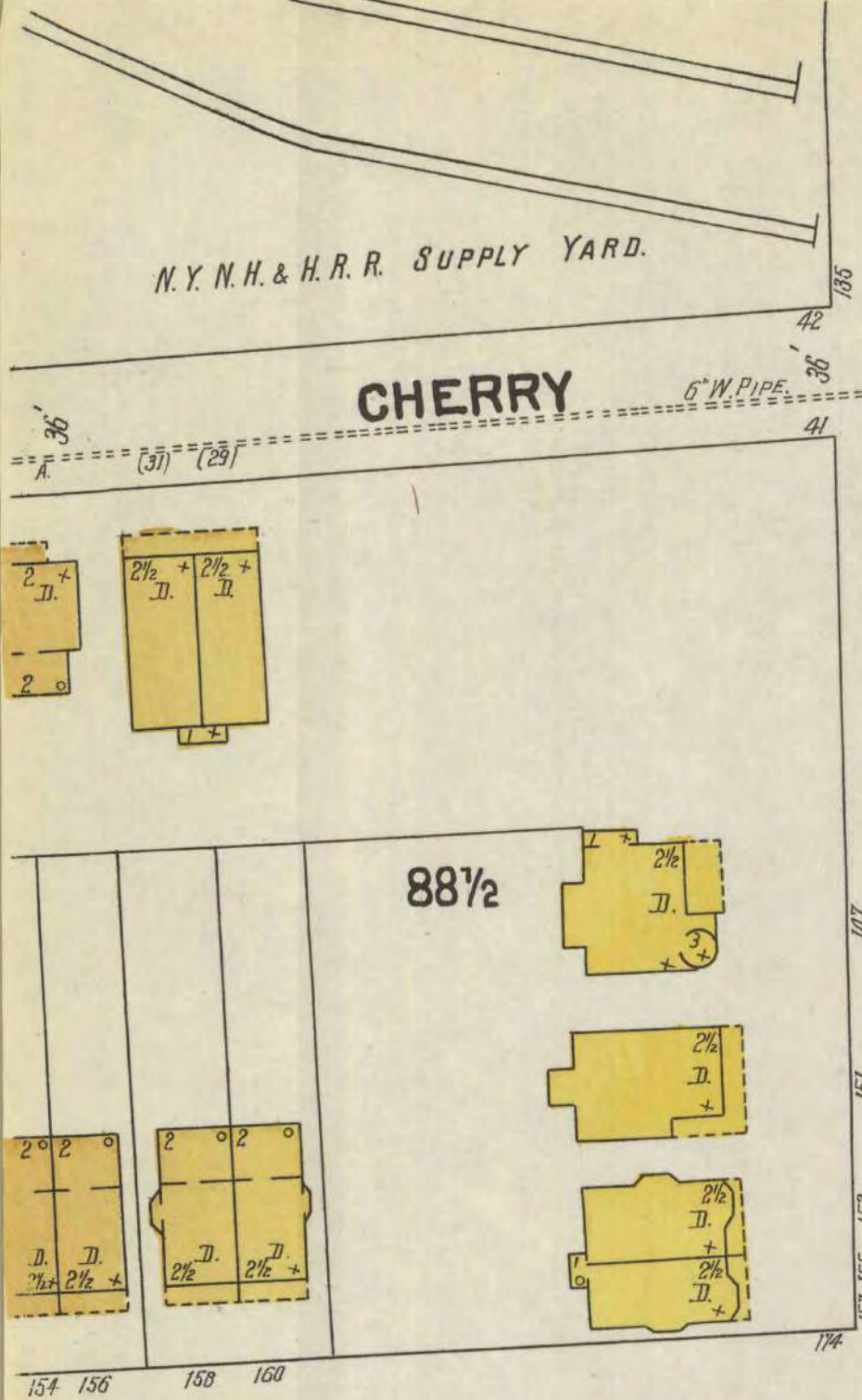




H. Y. M. H. & H. R. R.

N.Y.N.H.&H.R.R. SUPPLY YARD.

CHERRY



STACK
766
STACKS
766
St 22
1901
(16)

Nov. 1901
STAMFORD
CONN.

16

21

MYRTLE AV.

WARREN

91

GREGORY

20

20

WILLIAM

MAPLE

AV.

93

28. WILLIAM ST. PUBLIC SCHOOL
NO LIGHTS - HEAT - STEAM

92

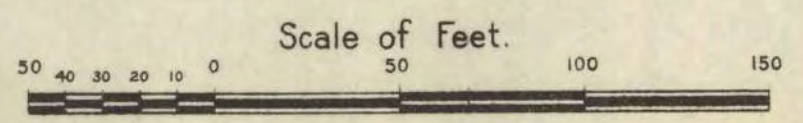
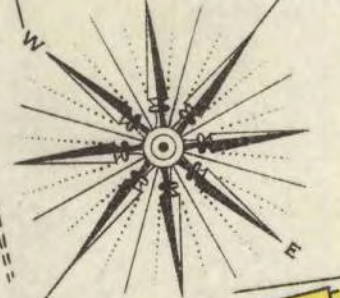
LEE

92

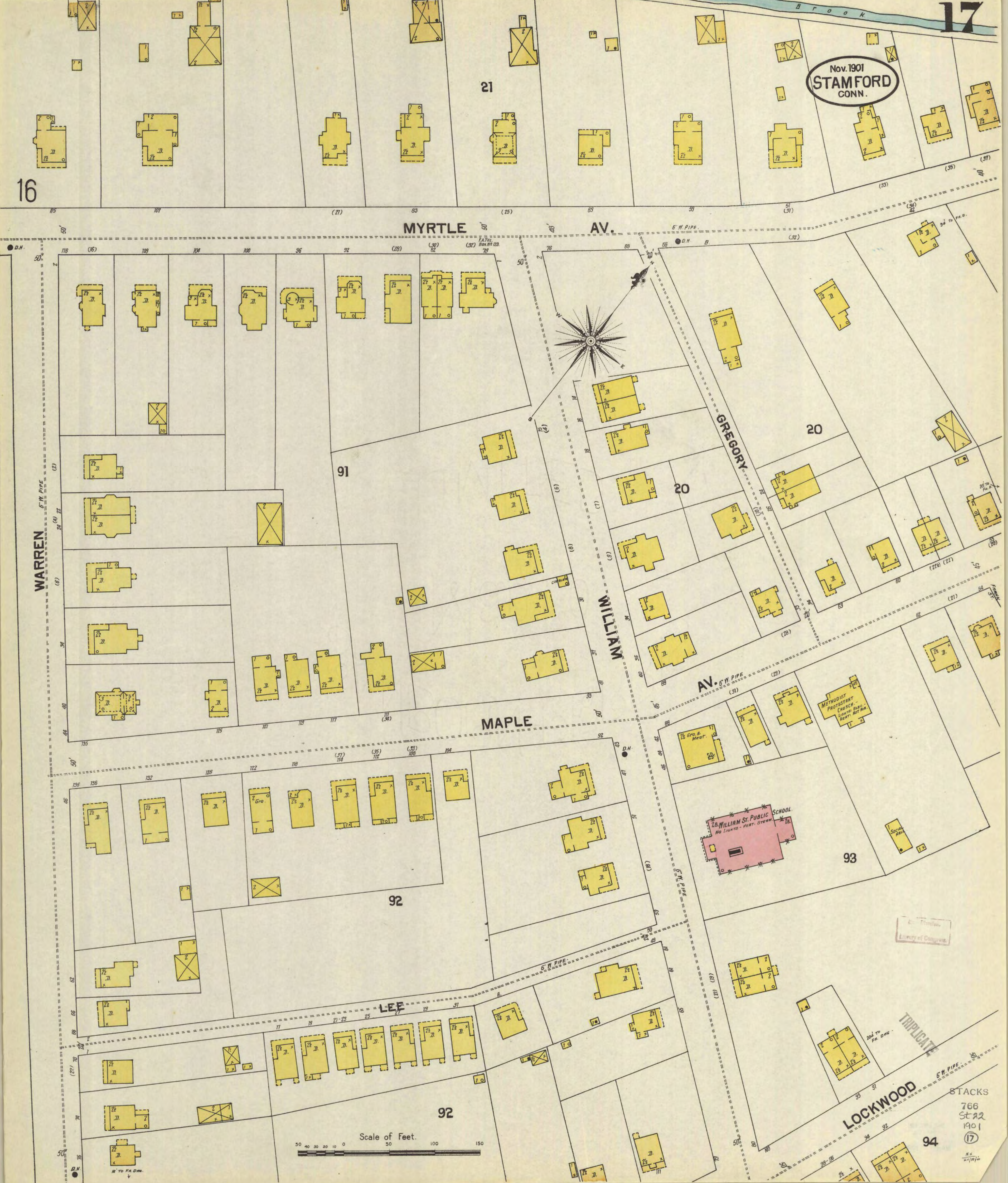
LOCKWOOD

94

STACKS
766
St 22
1901
17




TRIPPLICATE



14

STATE

N. Y. N. H. & H. P. R.

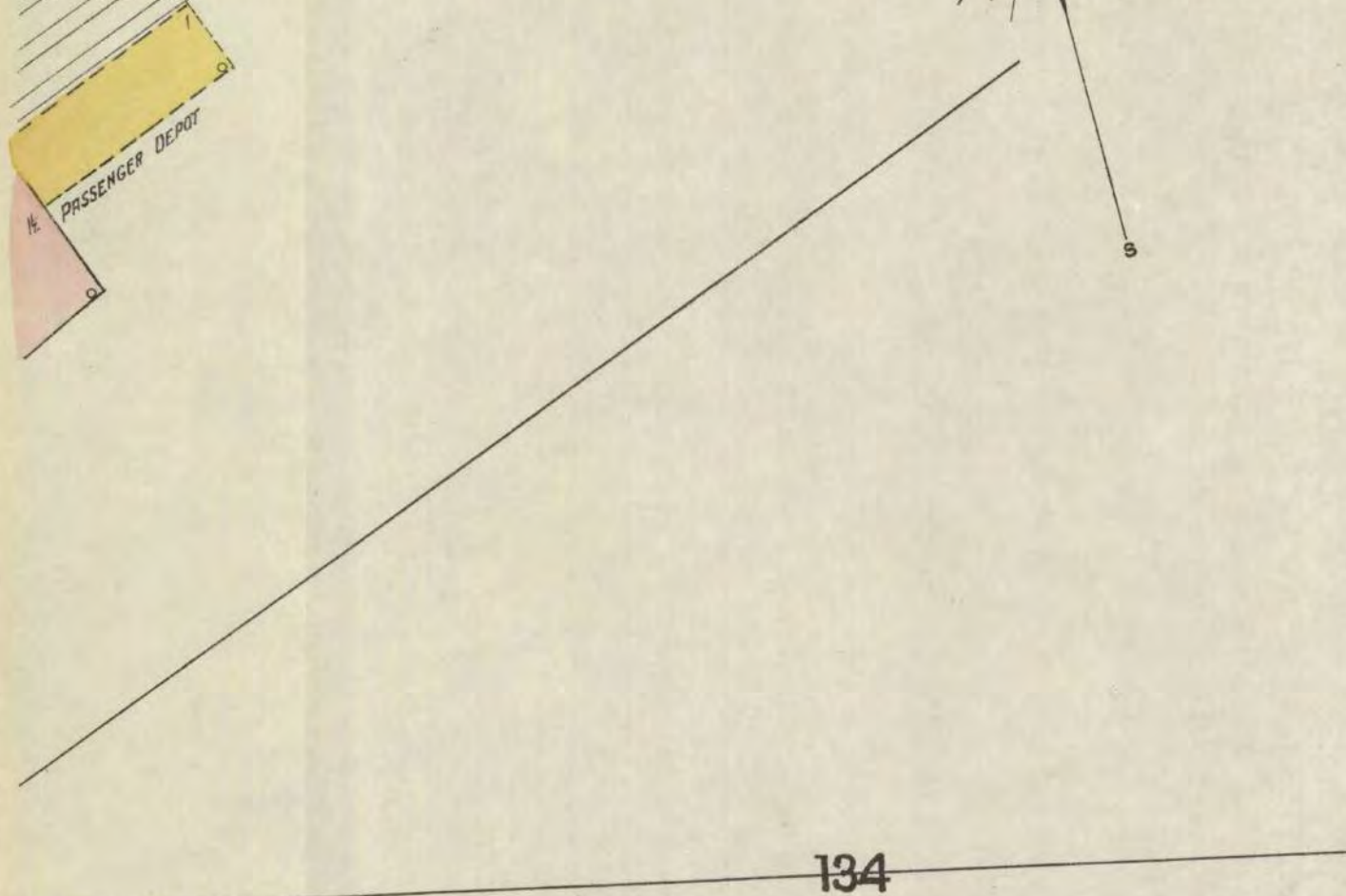


14 MANHATTAN

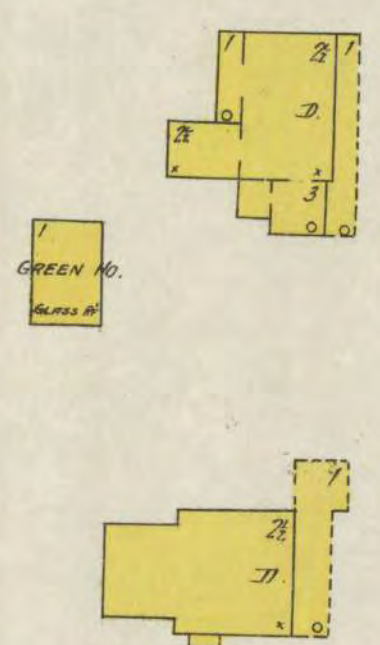
18

Nov. 1901
STAMFORD
CONN.

19

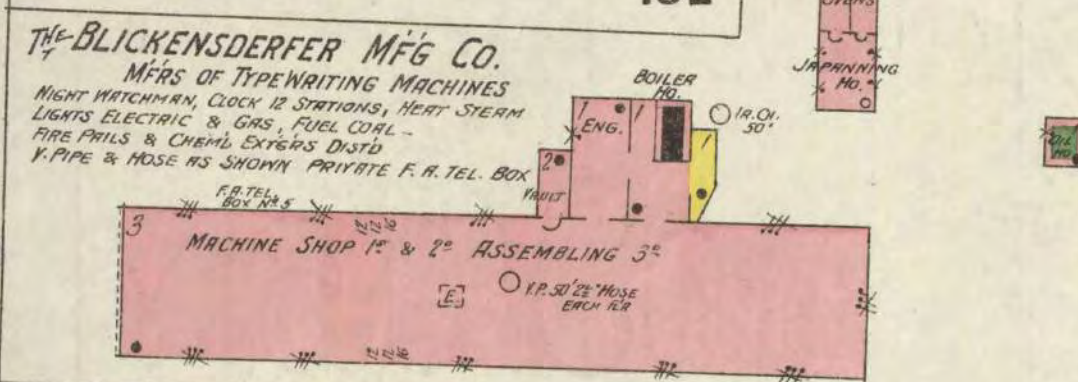


134



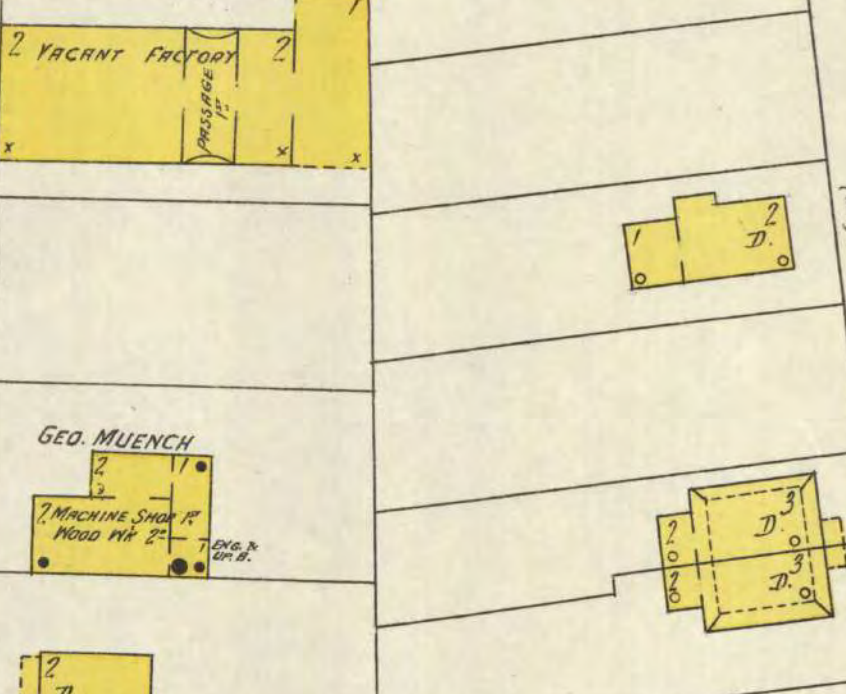
ATLANTIC

132

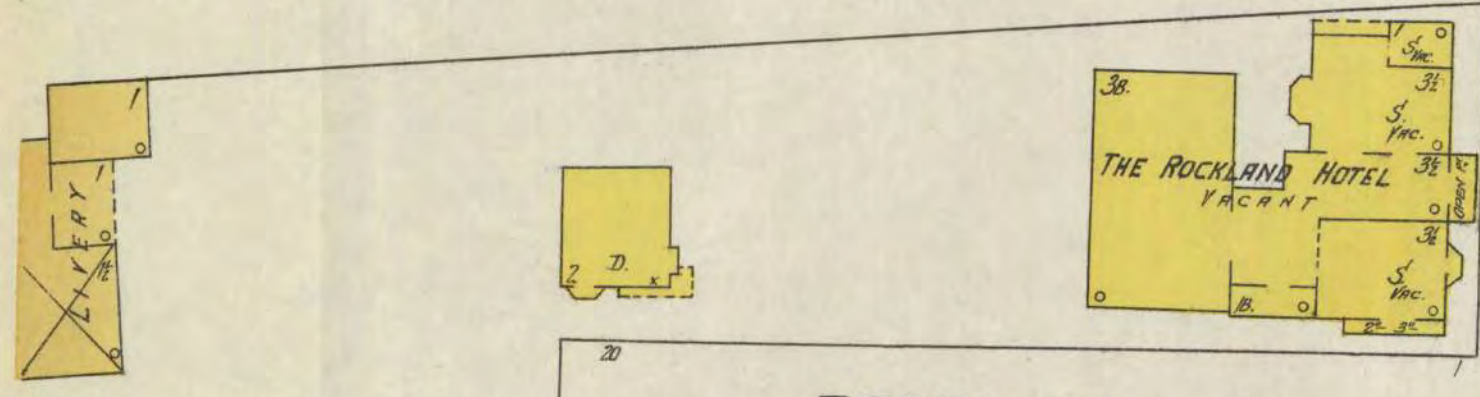


GARDEN

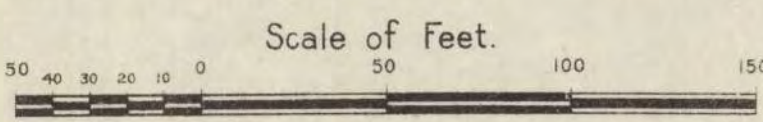
130



PACIFIC

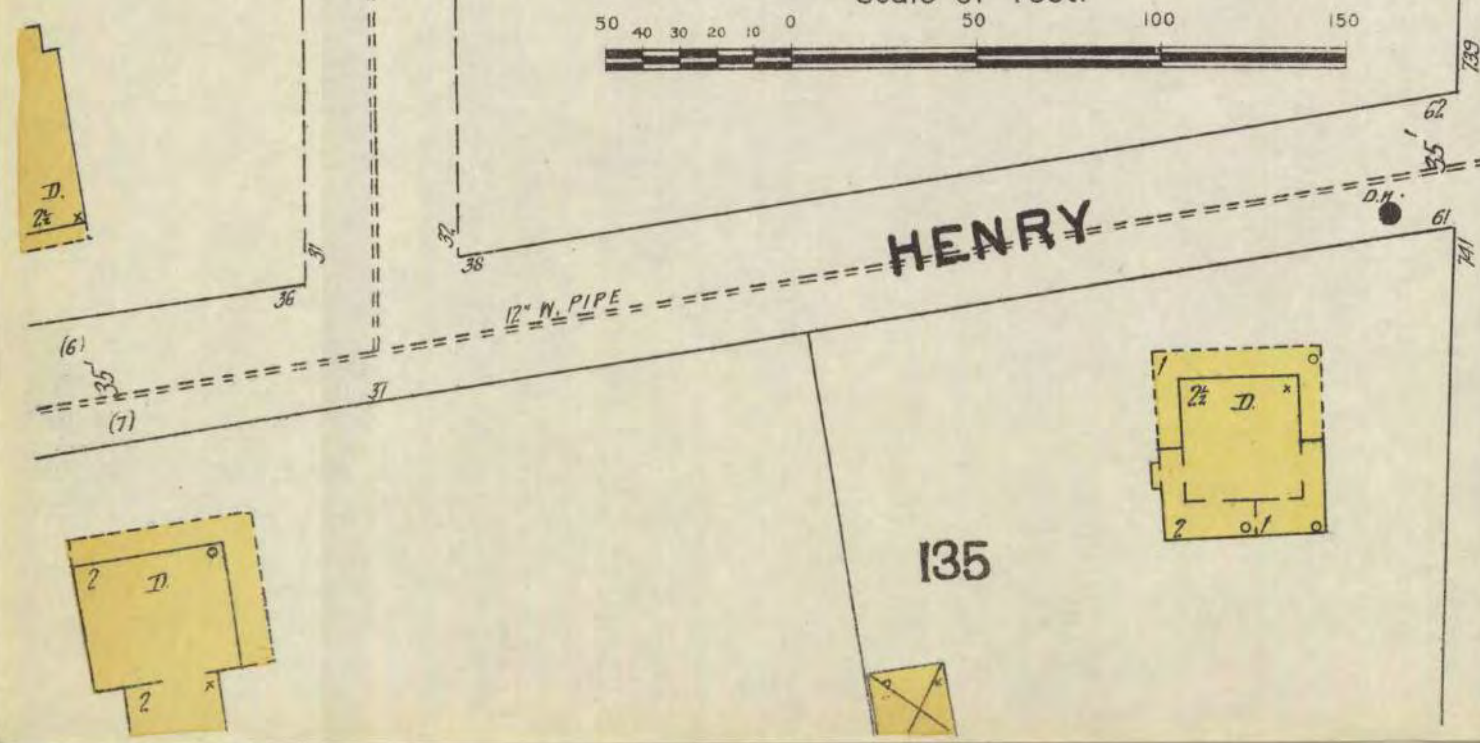


ROCKLAND PL.

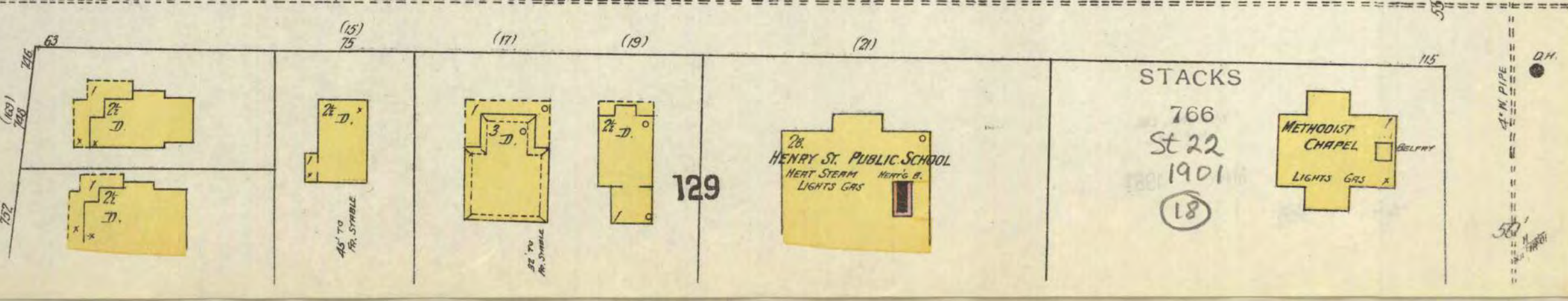


HENRY

HENRY



135



STACKS

766


ST 22

1901

(18)

129

TRIPlicate



THE YALE MUTUAL FIRE & MARINE INS. CO.

20

25

15 19

CANAL

BOND

Nov. 1901
STAMFORD
CONN.

112

86

STATE

15

14

14

PACIFIC

AV.

YALE & TOWNE Mfg Co.
Mural Risk.

H. Y. N. H. & N. R. R.

19

JOHN

MARKET

HIGH BANK

87

113

SMALL AMOUNT
OF TIMBER

PACIFIC

STAMFORD GAS AND ELECTRIC LIGHT CO.
IRON GASMETER

111

CANAL

JEFFERSON ST.

20

DOCK

18

113

JOHN

112

Scale of Feet.
0 50 100 150

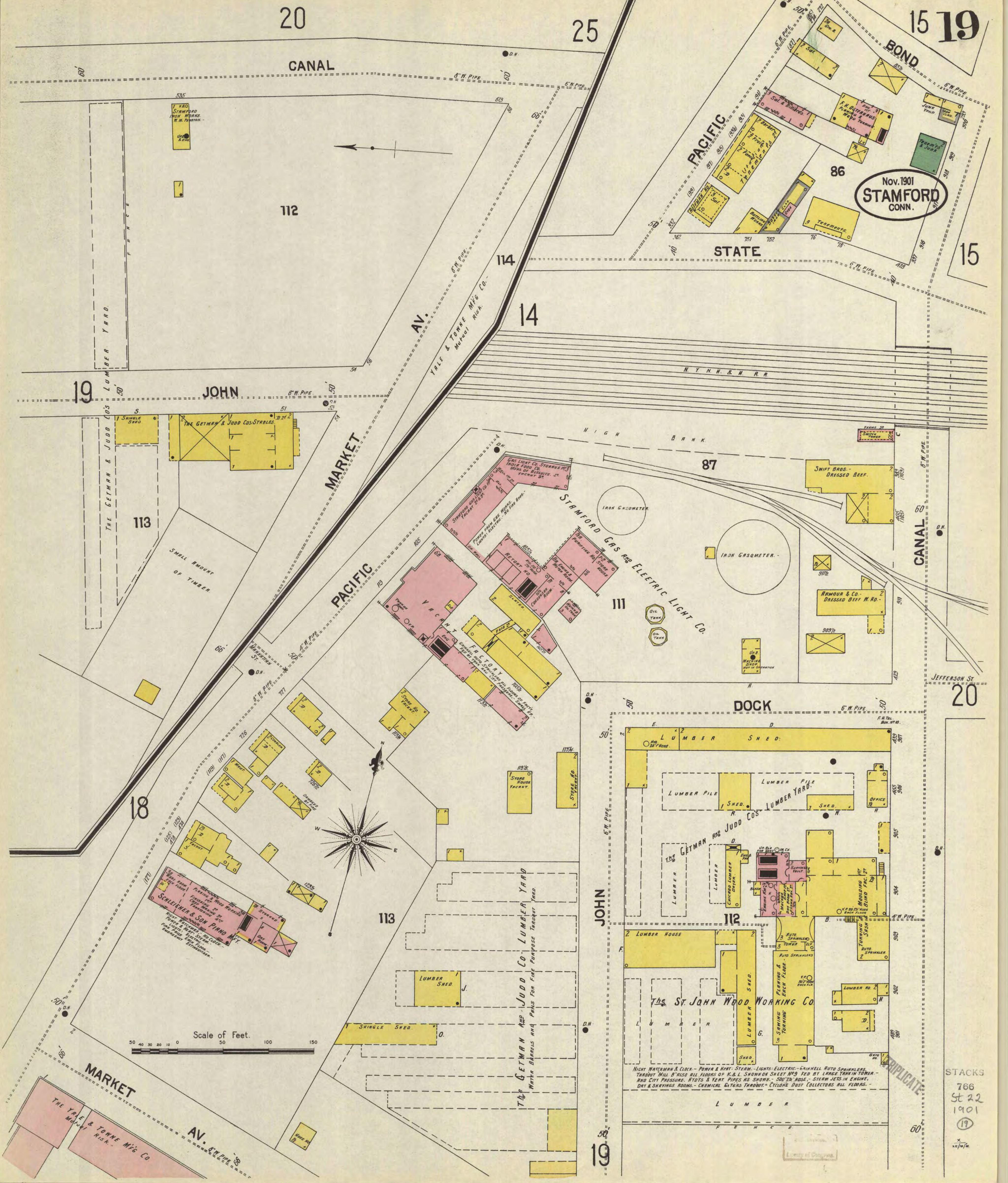
MARKET

AV.

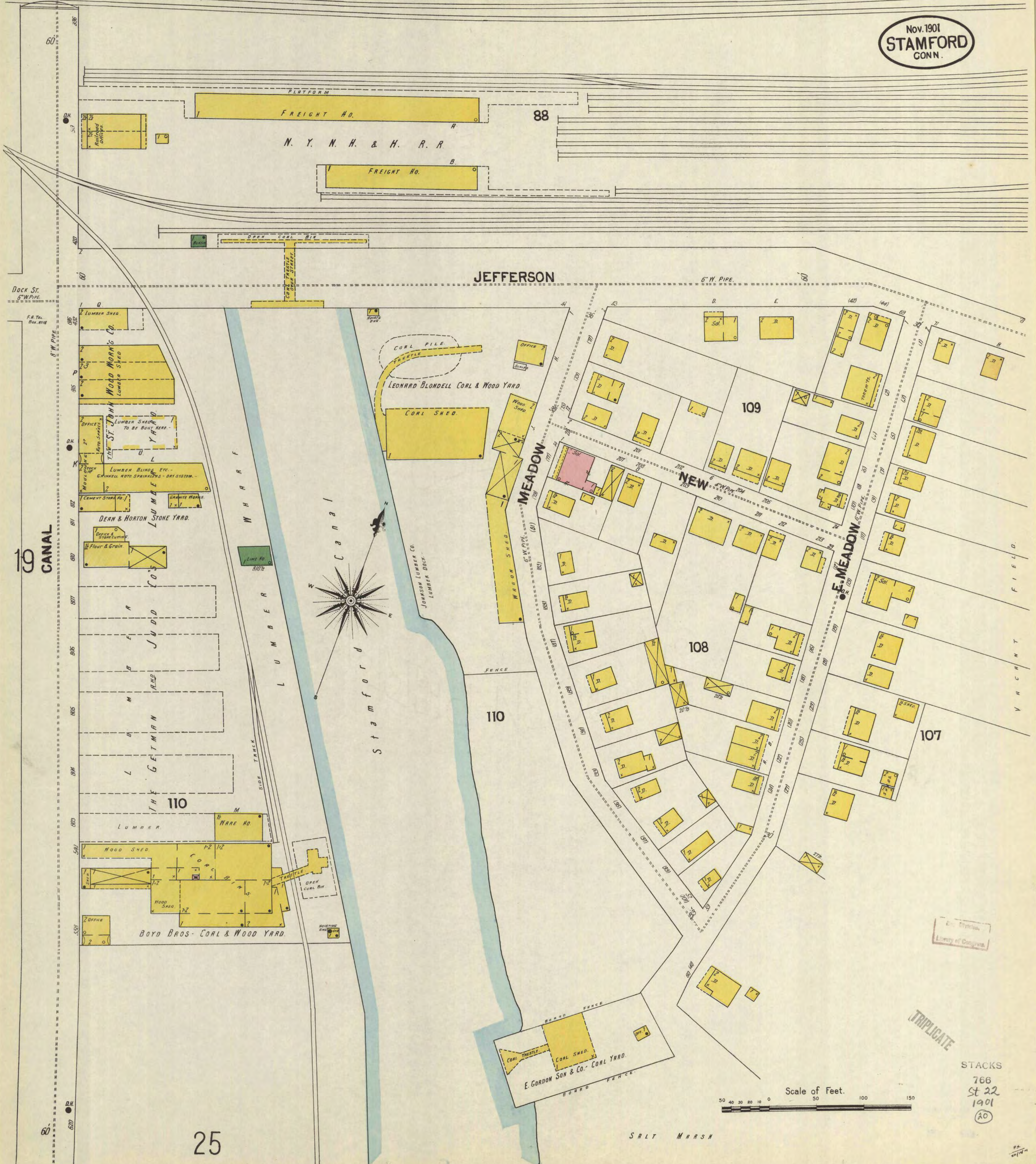
19

STAMFORD GAS AND ELECTRIC LIGHT CO.
NIGHT WATCHMAN & CLOCK - POWER & HEAT - STEAM - LIGHTS - ELECTRIC - GAINWELL AUTO SPRINKLERS
THROUGH MILL & ALSO ALL FLOORS OF K. & L. SHOWN ON SHEET NO. 19 FED BY LARGE TANK IN TOWER -
AND CITY PRESSURE. FITS & TERT PIPES AS SHOWN - 500 LB. HOSE - STEAM JETS IN ENGINE -
DRY & SHAVING ROOMS - CHEMICAL EXTRACT THROUGH CYCLONE DUST COLLECTORS ALL FLOORS -
LUMBER

STACKS
766
St 22
1901
19



Nov. 1901
STAMFORD
CONN.



19 CANAL

JEFFERSON

MEADOW

NEW

E. MEADOW

110

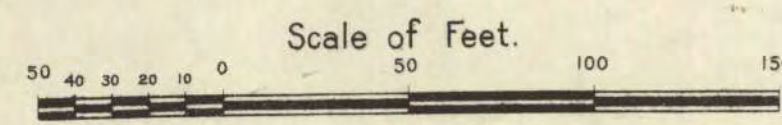
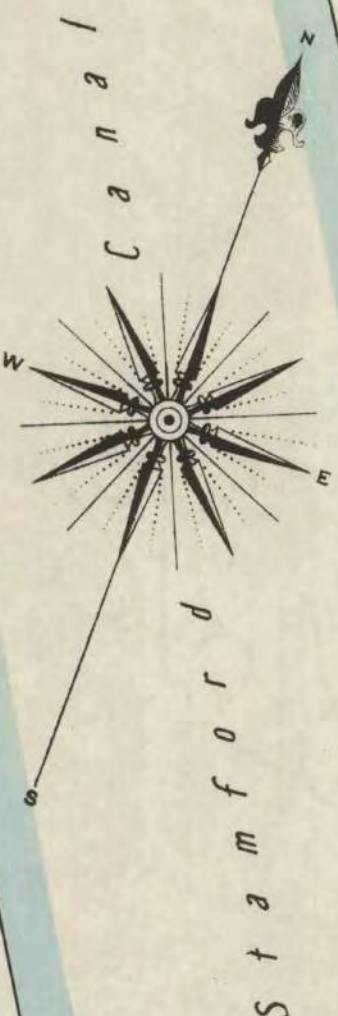
108

109

107

110

25



TRIPPLICATE

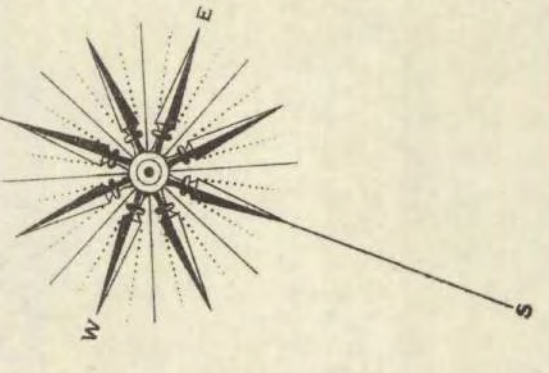
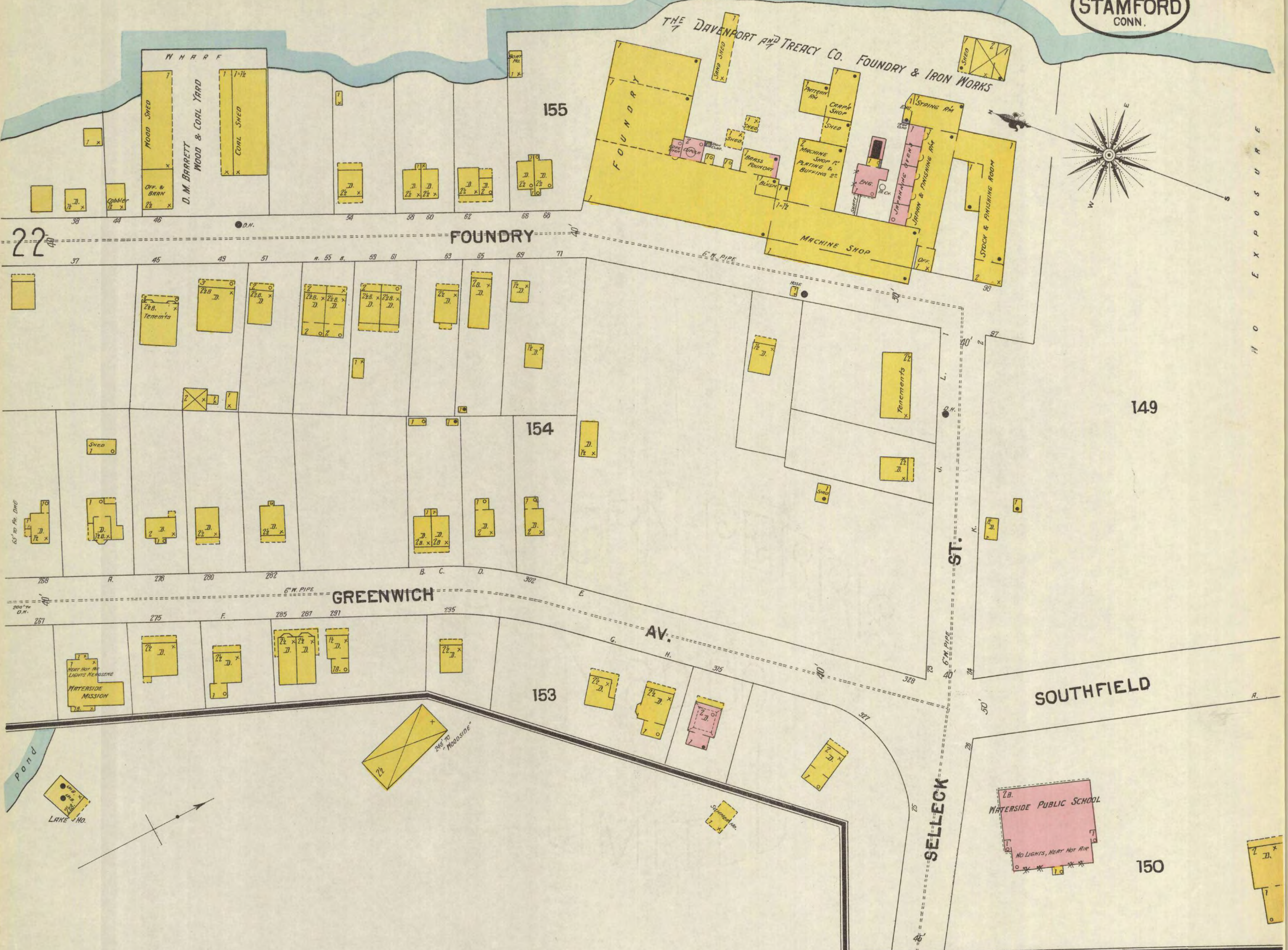
STACKS
766
St 22
1901
(20)

Library of Congress

SALT MARSH

NIGHT WATCHMAN & CLOCK 10 STATIONS
4 MEN ON NIGHT DUTY - HEAT STEAM & STOVES
FUEL COAL, LIGHTS ELECTRIC - CITY WATER
ONE D.H. 150' 2" HOSE - 3/4" HOSE ABOUT FOUNDRY

Nov. 1901
STAMFORD
CONN.

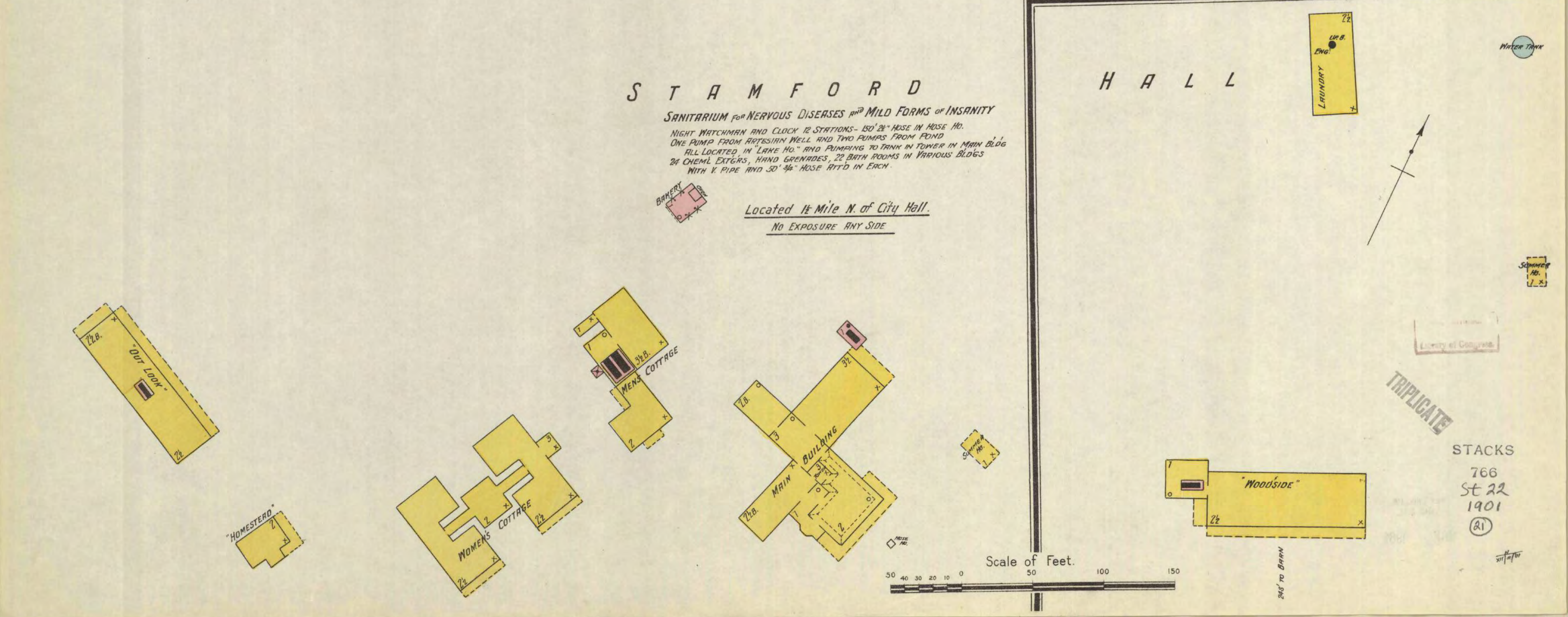


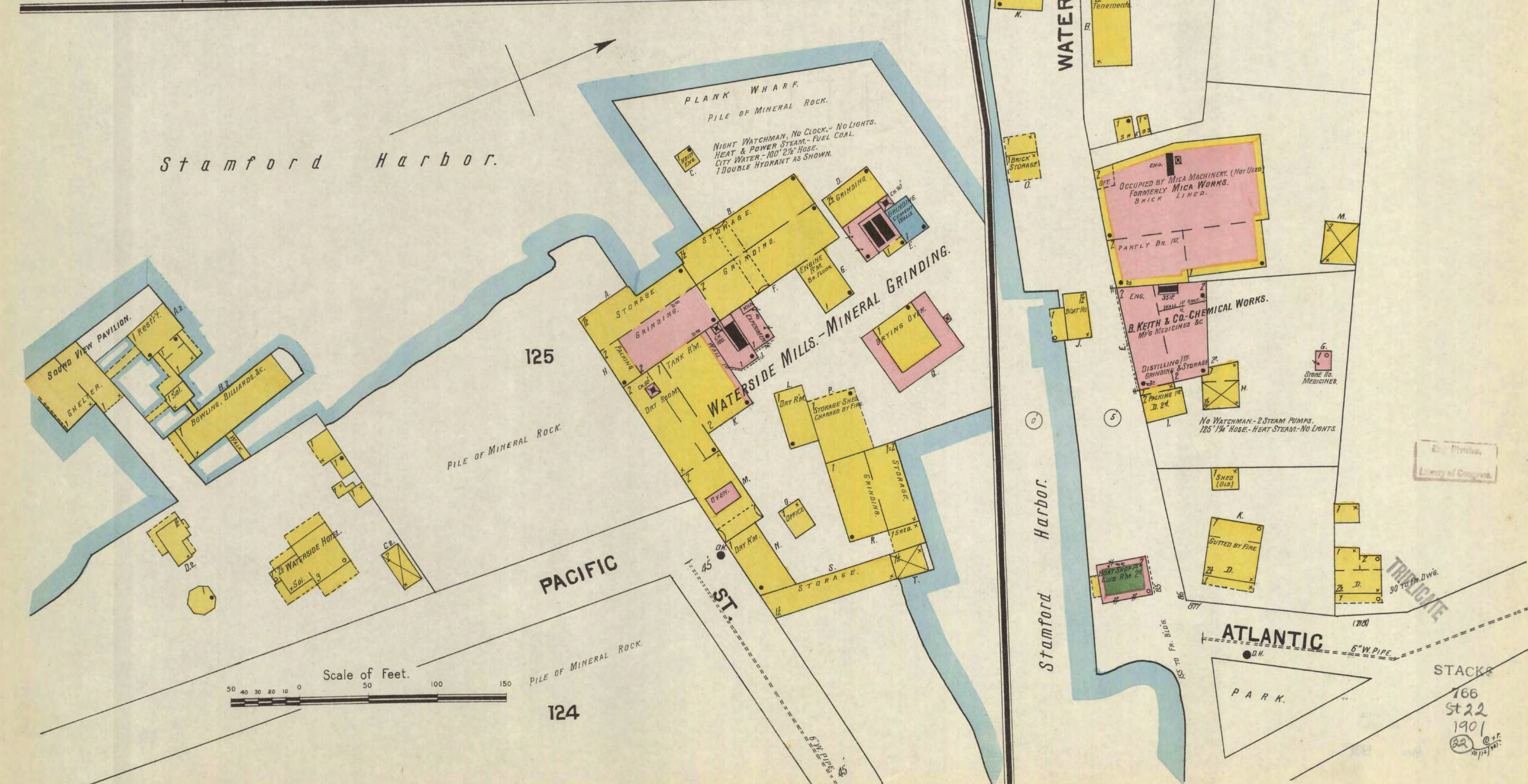
H O R I Z O N T A L

S T A M F O R D

SANITARIUM FOR NERVOUS DISEASES AND MILD FORMS OF INSANITY
NIGHT WATCHMAN AND CLOCK 12 STATIONS - 150' 2" HOSE IN HOSE NO.
ONE PUMP FROM ARTESIAN WELL AND TWO PUMPS FROM POND
ALL LOCATED IN "LAKE NO." AND PUMPING TO TANK IN TOWER IN MAIN BLDG
24 CHEM. EXT'RS, HAND GRENADES, 22 BATH ROOMS IN VARIOUS BLDGS
WITH 1/2" PIPE AND 30' 3/4" HOSE FITTED IN EACH

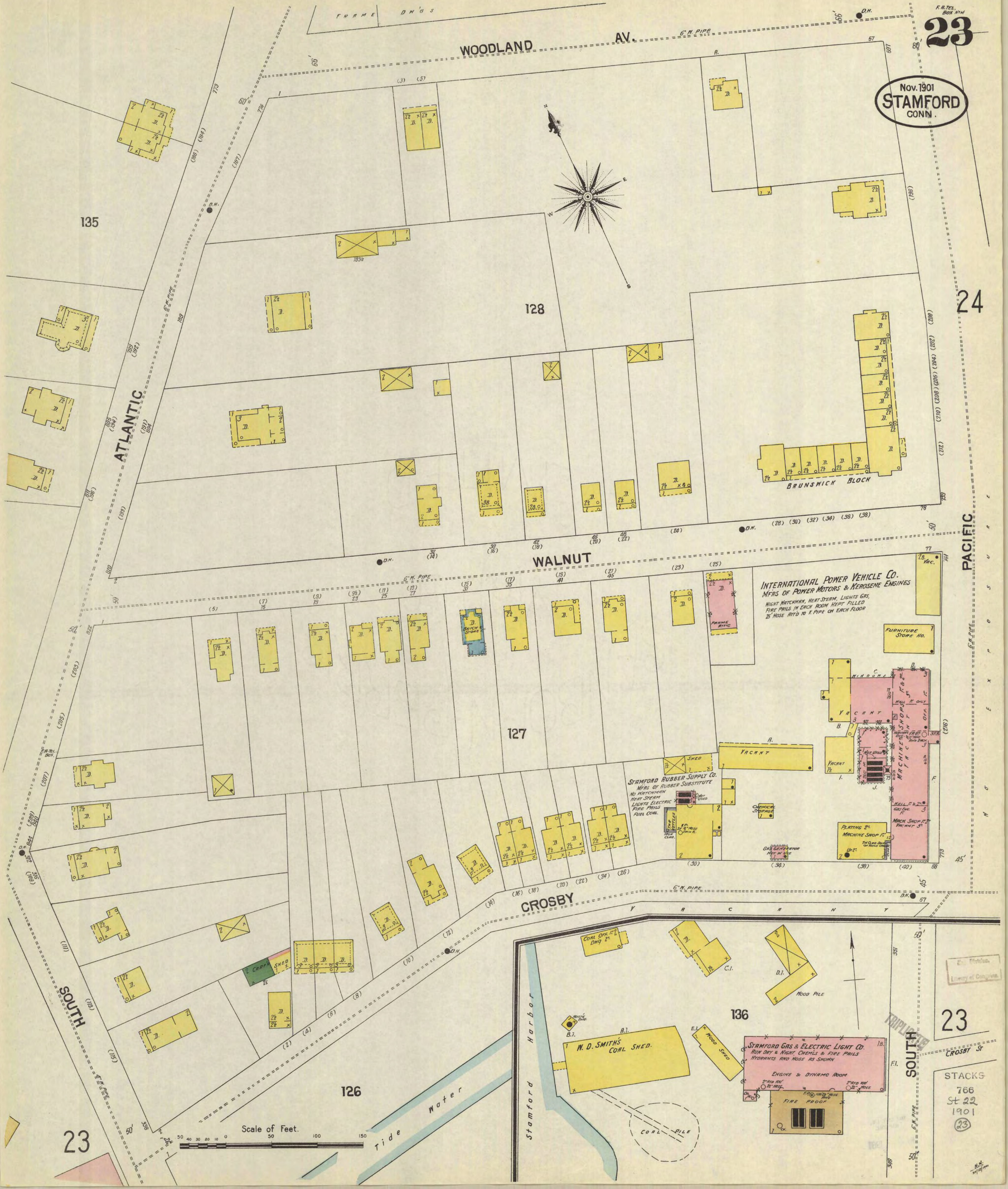
Located 1/2 Mile N. of City Hall.
NO EXPOSURE ANY SIDE





Stacks
166
St 22
1901
C.P.
10/13/01

Nov. 1901
STAMFORD
CONM.



THE YALE & TOWNE MFG CO.

HENRY

6" W. PIPE

24

117

LUDLOW PL.

118

CEDAR

119

LUDLOW

121

120

25

CANAL

24

Nov. 1901
STAMFORD
CONN.

NO MATCHMAN, POWER & HEAT STEAM
LIGHTS ELECTRIC, FIRE PAILS, 300' HOSE
BOBS THREAD CO.

1 OFF.
3000
CONVERTING SPOOL COTTON
516
STORAGE

117

24

HENRY

WOODLAND CEMETERY

STONE

122

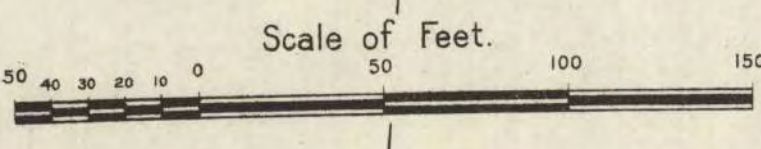
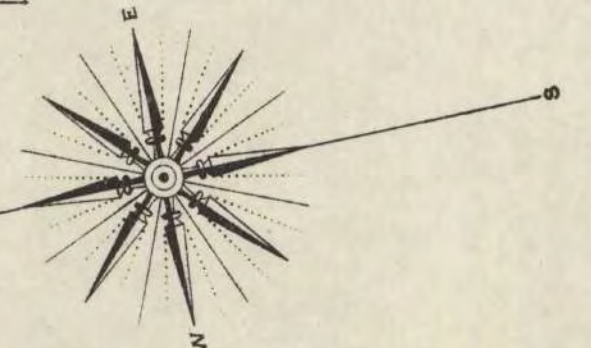
123

PL.

WOODLAND

LUDLOW

FIRE ENGINE HO.



St. LUKES CHURCH HO.
STONE
EDW. FERGUSON MEMORIAL
LIGHTS STEAM
LIGHTS GAS & ELECTRIC

FRANK JONES' FOUNDRY
NO EXPOSURE
ANY SIDE

STACKS
766
St 22
1901
(24)

18


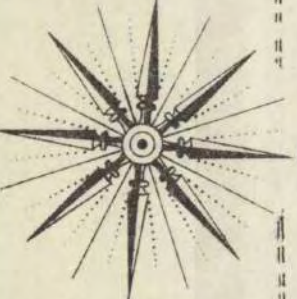
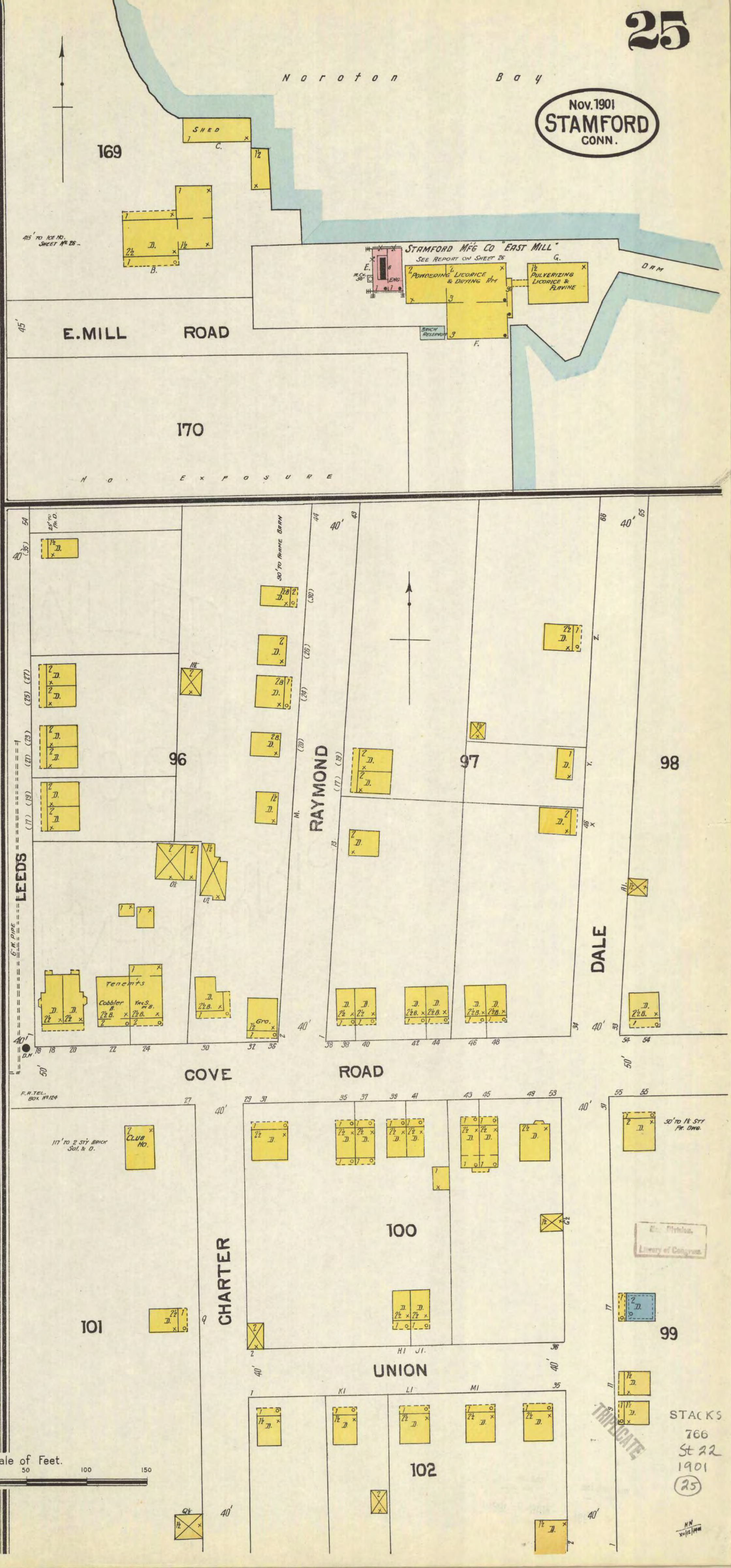
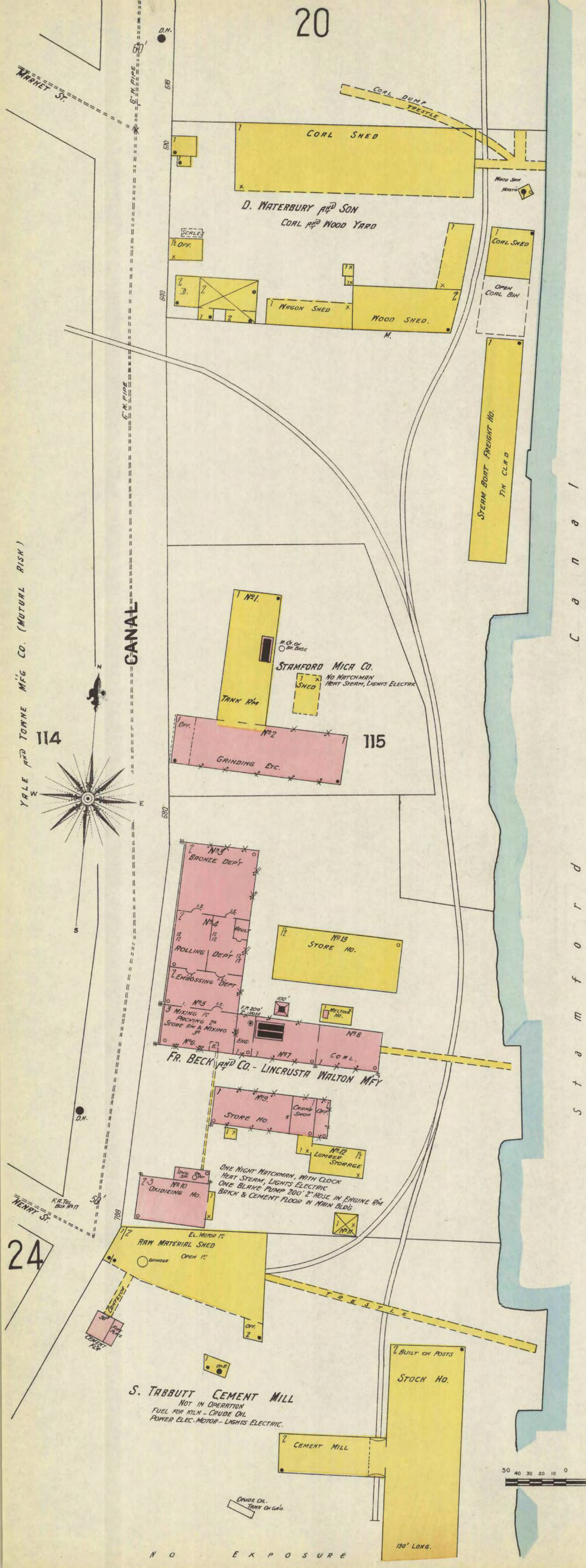
PACIFIC

23

WOODLAND ST.

H.P.
10/1/01

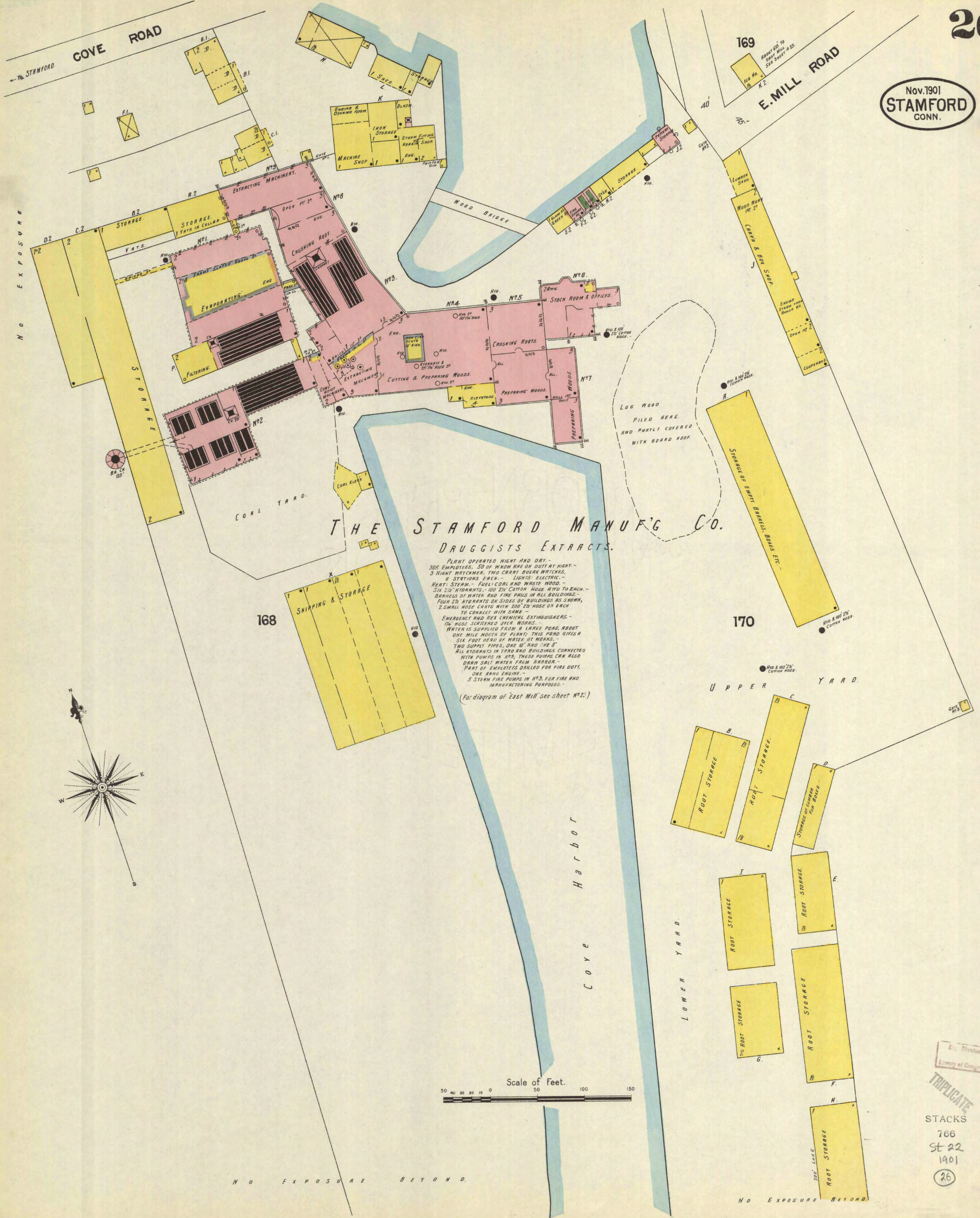
Nov. 1901
STAMFORD
CONN.



N O E X P O S U R E

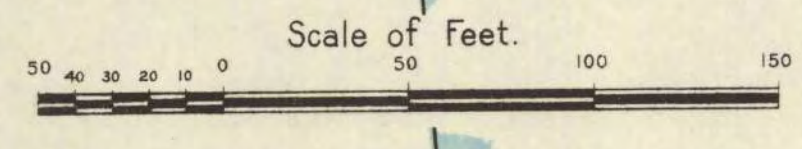
N O E X P O S U R E

Nov. 1901
STAMFORD
CONN.



THE STAMFORD MANUF'G CO.
DRUGGISTS EXTRACTS.

PLANT OPERATED NIGHT AND DAY. -
 305 EMPLOYEES, 50 OF WHOM ARE ON DUTY AT NIGHT. -
 3 NIGHT WATCHMEN, TWO CARRY BUNK MATCHES, 8 STATIONS EACH. LIGHTS - ELECTRIC. -
 HEAT: STEAM. - FUEL: COAL AND WASTE WOOD. -
 SIX 2 1/2" HYDRANTS, - 100 2 1/2" COTTON HOSE ATT TO EACH. -
 BARRELS OF WATER AND FIRE PHOS IN ALL BUILDINGS. -
 FOUR 2 1/2" HYDRANTS ON SIDES OF BUILDINGS AS SHOWN, 2 SMALL HOSE CARRS WITH 200' 2 1/2" HOSE ON EACH TO CONNECT WITH SAME. -
 EMERGENCY AND RES CHEMICAL EXTINGUISHERS. -
 174 HOSE SATTENED JACK WORKS. -
 WATER IS SUPPLIED FROM A LARGE POND, ABOUT ONE MILE NORTH OF PLANT, THIS POND GIVES A SIX FOOT HEAD OF WATER AT WORKS. -
 TWO SUPPLY PIPES, ONE 10" AND ONE 8" ALL HYDRANTS IN YARD AND BUILDINGS CONNECTED WITH PUMPS IN N°3, THESE PUMPS CAN ALSO DRAW SALT WATER FROM HARBOR. -
 PART OF EMPLOYEES DRAILED FOR FIRE DUTY, ONE HAND ENGINE. -
 5 STEAM FIRE PUMPS IN N°3, FOR FIRE AND MANUFACTURING PURPOSES. -
 (For diagram of 'East Mill' see sheet N°25)



En. Division
 Library of Congress

TUPPLICATE
 STACKS
 766
 St 22
 1901
 (26)

NO EXPOSURE BEYOND.

NO EXPOSURE BEYOND.